

CGA LICENCED PREMISES - LICENCES

© 2025 CACI Limited and all other applicable third party notices (CGA) can be found at www.caci.co.uk/copyrightnotices.pdf

Area: P02362_Greyhound Inn, Worsborough Dale,
Base: Great Britain
Year: 2024

| Licence Type | Profile | Per 1000 Pop (Area) | Per 1000 Pop (Base) | Index | 0 | 100 | 200 |
|----------------------------------------|---------|------------------------|------------------------|-------|---|-----|-----|
| Pubs and Bars | | | | | | | |
| Branded Food Pub | 7 | 2.9 | 2.9 | 100 | | | |
| Cocktail Bar | 4 | 1.7 | 1.4 | 117 | | | |
| Community Pub | 84 | 35.1 | 26.8 | 131 | | | |
| Craft Bar | 5 | 2.1 | 1.2 | 172 | | | |
| Educational Bar | 2 | 0.8 | 0.9 | 89 | | | |
| Late Night Bar | 5 | 2.1 | 2.0 | 106 | | | |
| Themed Bar | 2 | 0.8 | 0.5 | 169 | | | |
| Themed Pub | 1 | 0.4 | 0.3 | 153 | | | |
| Unbranded Food Pub | 25 | 10.5 | 13.8 | 76 | | | |
| Unthemed High Street Pub | 23 | 9.6 | 8.9 | 108 | | | |
| Wine Bar | 1 | 0.4 | 1.0 | 42 | | | |
| Restaurants and Cafes | | | | | | | |
| Bar Restaurant | 5 | 2.1 | 5.0 | 42 | | | |
| Cafe/Delicatessen | 1 | 0.4 | 1.8 | 23 | | | |
| Casual Dining Restaurant | 5 | 2.1 | 7.6 | 27 | | | |
| Restaurant | 23 | 9.6 | 21.7 | 44 | | | |
| Accommodation and Functions | | | | | | | |
| Conference/Exhibition/Function/Banquet | 8 | 3.3 | 3.6 | 94 | | | |
| Guest/Boarding House | 0 | 0.0 | 2.5 | 0 | | | |
| Hotel | 10 | 4.2 | 10.8 | 39 | | | |
| Sports and Community | | | | | | | |
| Bowling Alley | 2 | 0.8 | 0.3 | 315 | | | |
| Commercially Run Sports Venue/Stadium | 1 | 0.4 | 0.5 | 87 | | | |
| Golf Club | 5 | 2.1 | 3.1 | 67 | | | |
| Local Sports Club | 18 | 7.5 | 11.9 | 63 | | | |
| Snooker Club | 0 | 0.0 | 0.0 | 0 | | | |
| Social Club | 58 | 24.3 | 12.0 | 203 | | | |
| Spa and Country Club | 0 | 0.0 | 0.2 | 0 | | | |
| Sports and Leisure Centre | 4 | 1.7 | 1.9 | 86 | | | |
| Entertainment and Leisure | | | | | | | |
| Arena | 0 | 0.0 | 0.0 | 0 | | | |
| Ballroom | 0 | 0.0 | 0.0 | 0 | | | |
| Bingo Hall | 1 | 0.4 | 0.4 | 117 | | | |
| Casino | 0 | 0.0 | 0.2 | 0 | | | |
| Cinema | 1 | 0.4 | 0.5 | 77 | | | |
| Holiday/Caravan Park | 0 | 0.0 | 1.3 | 0 | | | |
| Nightclub | 4 | 1.7 | 1.2 | 135 | | | |
| Street Market | 0 | 0.0 | 0.0 | 0 | | | |
| Theatre | 2 | 0.8 | 1.0 | 83 | | | |
| Unknown | 0 | 0.0 | 0.0 | 0 | | | |

CGA LICENCED PREMISES

© 2025 CACI Limited and all other applicable third party notices (CGA) can be found at www.caci.co.uk/copyrightnotices.pdf

Area: P02362_Greyhound Inn, Worsborough Dale,
Base: Great Britain
Year: 2024

| Name | Description | License Type | Owner Name | Postcode |
|------------------------------------|----------------------------|-------------------------|----------------------------|----------|
| Oaks Working Mens Club | Independent Free | Social Club | Independent Free | S 71 5EF |
| Wharnccliffe Arms | Stonegate Pub Company | Community Pub | Stonegate Pub Company | S 35 1SB |
| Thornccliffe Cricket & Social Club | Independent Free | Local Sports Club | Independent Free | S 35 2US |
| Pack Horse Inn | Marston's | Community Pub | Marston's | S 35 3HY |
| High Green Working Mens Club | Independent Free | Social Club | Independent Free | S 35 4LE |
| Tankersley Park Golf Club | Independent Free | Golf Club | Independent Free | S 35 4LG |
| Queens Head | *Other Small Retail Groups | Community Pub | *Other Small Retail Groups | S 35 4LU |
| Acorn | Greene King | Community Pub | Greene King | S 35 1SL |
| Thornccliffe Arms | Stonegate Pub Company | Community Pub | Stonegate Pub Company | S 35 1SF |
| Prince Of Wales | *Other Small Retail Groups | Community Pub | *Other Small Retail Groups | S 35 1SF |
| Bridge | Stonegate Pub Company | Community Pub | Stonegate Pub Company | S 35 1TZ |
| Barrell | Stonegate Pub Company | Community Pub | Stonegate Pub Company | S 35 2UL |
| Staindrop Lodge | Brilliant Hotels Ltd | Hotel | Brilliant Hotels Ltd | S 35 3UH |
| Wagon & Horses | Wetherspoons GB | Unthemed High Street F | Wetherspoons GB | S 35 2UU |
| Chapeltown Working Mens Club | Independent Free | Social Club | Independent Free | S 35 2UU |
| Cue Ball 4 | Independent Free | Local Sports Club | Independent Free | S 35 2XE |
| Commercial Hotel | Independent Free | Community Pub | Independent Free | S 35 2XF |
| Coach & Horses | Stonegate Pub Company | Community Pub | Stonegate Pub Company | S 35 2XE |
| Royal Oak | *Other Small Retail Groups | Community Pub | *Other Small Retail Groups | S 35 2XH |
| Norfolk Arms | Stonegate Pub Company | Unbranded Food Pub | Stonegate Pub Company | S 35 2YG |
| Miners Arms | Independent Free | Unbranded Food Pub | Independent Free | S 35 2YD |
| Horse & Jockey Inn | *Other Small Retail Groups | Community Pub | *Other Small Retail Groups | S 35 7AA |
| Bridge Inn | Stonegate Pub Company | Community Pub | Stonegate Pub Company | S 35 7AE |
| Crane Moor Working Mens Club | Independent Free | Social Club | Independent Free | S 35 7AQ |
| Wortley Hall | Independent Free | Hotel | Independent Free | S 35 7DB |
| Wortley Golf Club | Independent Free | Golf Club | Independent Free | S 35 7DF |
| Horse & Tiger | *Other Small Retail Groups | Community Pub | *Other Small Retail Groups | S 61 2QA |
| Horse Shoe Inn | *Other Small Retail Groups | Community Pub | *Other Small Retail Groups | S 62 7UD |
| George & Dragon | Independent Free | Unbranded Food Pub | Independent Free | S 62 7TQ |
| Rockingham Arms | Greene King | Community Pub | Greene King | S 62 7TL |
| Dearnesman | Admiral Taverns Ltd | Unbranded Food Pub | Admiral Taverns Ltd | S 63 6DQ |
| Cottage Of Content | Stonegate Pub Company | Community Pub | Stonegate Pub Company | S 63 6AJ |
| West Melton Working Mens Club | Independent Free | Social Club | Independent Free | S 63 6DN |
| Crown Inn | Independent Free | Community Pub | Independent Free | S 63 6JU |
| Plough Inn | Stonegate Pub Company | Community Pub | Stonegate Pub Company | S 63 6RG |
| Greyhound Inn | Admiral Taverns Ltd | Community Pub | Admiral Taverns Ltd | S 70 4SQ |
| Barnsley Metrodome | Independent Free | Sports and Leisure Cent | Independent Free | S 71 1AN |
| Barnsley Trades Council Club | Independent Free | Social Club | Independent Free | S 70 6AA |
| Bar Ruella | Independent Free | Cafe/Delicatessen | Independent Free | S 70 2HT |
| Jump Working Mens Club | Independent Free | Social Club | Independent Free | S 74 0JX |
| Jalsa Restaurant | Independent Free | Restaurant | Independent Free | S 70 1AL |
| Barnsley Conservative Club | Independent Free | Social Club | Independent Free | S 70 1AW |
| Manx Arms | Tadcaster Pub Co | Unthemed High Street F | Tadcaster Pub Co | S 70 1HP |
| Outpost | Admiral Taverns Ltd | Unthemed High Street F | Admiral Taverns Ltd | S 70 1JL |
| Anglers Rest | *Other Small Retail Groups | Community Pub | *Other Small Retail Groups | S 73 0HS |
| Pinochios | Independent Free | Restaurant | Independent Free | S 70 1RX |
| Corner Pin | Stonegate Pub Company | Unthemed High Street F | Stonegate Pub Company | S 70 1SS |
| Chennells | Amber Taverns | Unbranded Food Pub | Amber Taverns | S 70 1SS |
| Shakespeare Hotel | Stonegate Pub Company | Unthemed High Street F | Stonegate Pub Company | S 70 1SS |
| Mount | Stonegate Pub Company | Community Pub | Stonegate Pub Company | S 71 1AB |
| East Dene Working Mens Club | Independent Free | Social Club | Independent Free | S 70 1UD |
| Bombay Rasoi | Independent Free | Restaurant | Independent Free | S 70 1YA |
| Silkstone Hotel | Independent Free | Community Pub | Independent Free | S 70 1YG |
| Bells Steakhouse | Independent Free | Unbranded Food Pub | Independent Free | S 75 4LN |
| Locke Park Working Mens Club | Independent Free | Social Club | Independent Free | S 70 1QW |
| George & Dragon Hotel | *Other Small Retail Groups | Community Pub | *Other Small Retail Groups | S 70 2NW |
| White Bear | Punch Pub Company | Unthemed High Street F | Punch Pub Company | S 70 2AB |
| Barnsley College Of Technology | Independent Free | Educational Bar | Independent Free | S 70 2AX |
| Barnsley Police Club | Independent Free | Social Club | Independent Free | S 70 2DL |
| Court House Station | Punch Pub Company | Unbranded Food Pub | Punch Pub Company | S 70 2HG |
| Friendly Masonic | Independent Free | Social Club | Independent Free | S 70 2EP |
| Estabulo | Estabulo Ltd | Bar Restaurant | Estabulo Ltd | S 70 2HG |

CGA LICENCED PREMISES

© 2025 CACI Limited and all other applicable third party notices (CGA) can be found at www.caci.co.uk/copyrightnotices.pdf

Area: P02362_Greyhound Inn, Worsborough Dale,
Base: Great Britain
Year: 2024

| Name | Description | License Type | Owner Name | Postcode |
|-------------------------------------------|----------------------------|-------------------------|----------------------------|----------|
| Commercial Inn | Unknown | Community Pub | Unknown | S 70 2NN |
| Moulders Arms | Independent Free | Community Pub | Independent Free | S 70 2NU |
| Old No 7 | Unknown | Unthemed High Street F | Unknown | S 70 2PX |
| Chambers | Star Pubs & Bars | Unthemed High Street F | Star Pubs & Bars | S 70 1YA |
| Thirty Two | Stonegate Pub Company | Nightclub | Stonegate Pub Company | S 70 2RE |
| China Moon | Independent Free | Casual Dining Restaurar | Independent Free | S 70 2RJ |
| Eaden's Bar | Independent Free | Unthemed High Street F | Independent Free | S 70 2SX |
| Soho Music Institute | Stonegate Pub Company | Unthemed High Street F | Stonegate Pub Company | S 70 2SW |
| New Travellers Inn | Independent Free | Unthemed High Street F | Independent Free | S 70 2SH |
| Dove Inn | Old Mill Brewery | Unthemed High Street F | Old Mill Brewery | S 70 1TP |
| Barnsley Central Working Mens Club | Independent Free | Social Club | Independent Free | S 70 3AL |
| Ash Inn | Punch Pub Company | Community Pub | Punch Pub Company | S 73 8EP |
| Stairfootardsley Conservative Club | Independent Free | Social Club | Independent Free | S 70 3PW |
| Ward Green Working Mens Club | Independent Free | Social Club | Independent Free | S 70 4HH |
| Victoria Hotel | Tadcaster Pub Co | Community Pub | Tadcaster Pub Co | S 70 4NW |
| Swaithe-Main Working Mens Club | Independent Free | Social Club | Independent Free | S 70 4QY |
| Darley Inn | Star Pubs & Bars | Community Pub | Star Pubs & Bars | S 70 4SD |
| Boatmans Rest | Admiral Taverns Ltd | Unbranded Food Pub | Admiral Taverns Ltd | S 70 4TD |
| Ship Inn | Star Pubs & Bars | Community Pub | Star Pubs & Bars | S 70 5BA |
| Barrow Working Mens Club & Institute | Independent Free | Social Club | Independent Free | S 70 5EX |
| Red Lion | Independent Free | Unbranded Food Pub | Independent Free | S 70 5LJ |
| Travellers Inn | Unknown | Community Pub | Unknown | S 70 5UX |
| Cock Inn | Punch Pub Company | Community Pub | Punch Pub Company | S 70 5UD |
| Birdwell Venue | Independent Free | Conference/Exhibition/I | Independent Free | S 70 5UY |
| Shaw Inn | *Other Small Retail Groups | Community Pub | *Other Small Retail Groups | S 70 6AE |
| Wombwell Working Mens Club & Institut | Independent Free | Social Club | Independent Free | S 73 0BJ |
| Barnsley Rugby Union Football Club | Independent Free | Local Sports Club | Independent Free | S 70 6HZ |
| Longcar Inn | *Other Small Retail Groups | Community Pub | *Other Small Retail Groups | S 70 6JN |
| Harborough Hills Working Mens Club | Independent Free | Social Club | Independent Free | S 71 1BW |
| Barnsley Football Club | Independent Free | Commercially Run Sport | Independent Free | S 71 1ET |
| Corner Pocket Snooker Club | Independent Free | Local Sports Club | Independent Free | S 71 1HR |
| Keel Inn | Independent Free | Community Pub | Independent Free | S 71 1LJ |
| New Lodge Working Mens Club | Independent Free | Social Club | Independent Free | S 71 1PA |
| Honeywell Inn | Stonegate Pub Company | Community Pub | Stonegate Pub Company | S 71 1PZ |
| Pheasant Inn | *Other Small Retail Groups | Community Pub | *Other Small Retail Groups | S 71 2EP |
| Monk Bretton Working Mens Club | Independent Free | Social Club | Independent Free | S 71 2EP |
| Norman Inn | Marston's | Community Pub | Marston's | S 71 2HG |
| Sun Inn | Stonegate Pub Company | Unbranded Food Pub | Stonegate Pub Company | S 71 2JS |
| Full House | Star Pubs & Bars | Unbranded Food Pub | Star Pubs & Bars | S 71 2NW |
| West Green Working Mens Club | Independent Free | Social Club | Independent Free | S 71 2PD |
| Red Lion | Punch Pub Company | Community Pub | Punch Pub Company | S 75 4JR |
| Crown Inn | Unknown | Community Pub | Unknown | S 74 8EL |
| Athersley Working Mens Club | Sam Smith | Social Club | Sam Smith | S 71 3AR |
| Carlton Village Working Mens Club | Independent Free | Social Club | Independent Free | S 71 3JZ |
| Carlton & Smithies Ex-Servicemens Institi | Independent Free | Social Club | Independent Free | S 71 3SZ |
| Royston Midland Working Mens Club | Independent Free | Social Club | Independent Free | S 71 4DP |
| Ring O Bells Hotel | Daniel Thwaites plc | Unbranded Food Pub | Daniel Thwaites plc | S 71 4NJ |
| Pockets Snooker Club | Independent Free | Local Sports Club | Independent Free | S 71 4PX |
| Royston Working Mens Club | Independent Free | Social Club | Independent Free | S 71 4QU |
| Pack Horse Inn | Stonegate Pub Company | Community Pub | Stonegate Pub Company | S 71 4QZ |
| Royston Alexandra Working Mens Club | Sam Smith | Social Club | Sam Smith | S 71 4RF |
| Cross Inn | Admiral Taverns Ltd | Community Pub | Admiral Taverns Ltd | S 71 4SE |
| Lundwood Working Mens Club | Independent Free | Social Club | Independent Free | S 71 5PN |
| Olde Bridge Inn | Admiral Taverns Ltd | Community Pub | Admiral Taverns Ltd | S 71 5RP |
| Grimethorpe Working Mens Club | Independent Free | Social Club | Independent Free | S 72 7EQ |
| Sandhill Inn | Independent Free | Community Pub | Independent Free | S 72 0DL |
| Middlecliffe Working Mens Club | Independent Free | Social Club | Independent Free | S 72 0HX |
| Bullet Sports & Social Club | Independent Free | Social Club | Independent Free | S 72 7EJ |
| Star Inn | Stonegate Pub Company | Community Pub | Stonegate Pub Company | S 72 8BX |
| West End Institute Club | Independent Free | Social Club | Independent Free | S 72 8DB |
| Dorothy Hyman Sports Stadium | Independent Free | Sports and Leisure Cent | Independent Free | S 72 8LH |
| Singing Man | Independent Free | Community Pub | Independent Free | S 72 8PQ |

CGA LICENCED PREMISES

© 2025 CACI Limited and all other applicable third party notices (CGA) can be found at www.caci.co.uk/copyrightnotices.pdf

Area: P02362_Greyhound Inn, Worsborough Dale,
Base: Great Britain
Year: 2024

| Name | Description | License Type | Owner Name | Postcode |
|------------------------------------|-------------------------------|-------------------------|-------------------------------|----------|
| Shafton Village Working Mens Club | Independent Free | Social Club | Independent Free | S 72 8QA |
| Darfield Road Working Mens Club | Independent Free | Social Club | Independent Free | S 72 8RL |
| Victoria | Stonegate Pub Company | Community Pub | Stonegate Pub Company | S 72 8SY |
| Thaal Indian Restaurant | Punch Pub Company | Restaurant | Punch Pub Company | S 73 9HH |
| Churchills Hotel | Independent Free | Hotel | Independent Free | S 73 0DA |
| Prince Of Wales Hotel | Stonegate Pub Company | Unthemed High Street F | Stonegate Pub Company | S 73 0DA |
| George Hotel | Stonegate Pub Company | Unthemed High Street F | Stonegate Pub Company | S 73 0DD |
| Hillies Pavilion Club | Independent Free | Local Sports Club | Independent Free | S 73 0LA |
| Wombwell Main Working Mens Club | Independent Free | Social Club | Independent Free | S 73 0LR |
| Elephant & Castle | Star Pubs & Bars | Community Pub | Star Pubs & Bars | S 73 0NT |
| Tavern | Stonegate Pub Company | Community Pub | Stonegate Pub Company | S 73 0PG |
| Albion Inn | Punch Pub Company | Community Pub | Punch Pub Company | S 73 0PT |
| Bulls Head Inn | Punch Pub Company | Community Pub | Punch Pub Company | S 73 0TU |
| Junction | Star Pubs & Bars | Community Pub | Star Pubs & Bars | S 73 0XB |
| Horse Shoe Hotel | Wetherspoons GB | Unthemed High Street F | Wetherspoons GB | S 73 8AE |
| Barley Sheaf Hotel | *Other Small Retail Groups | Community Pub | *Other Small Retail Groups | S 73 8QD |
| Darfield Hotel | Admiral Taverns Ltd | Community Pub | Admiral Taverns Ltd | S 73 9AL |
| Darfield Village Club | Independent Free | Local Sports Club | Independent Free | S 73 9ET |
| Mumbai | Independent Free | Restaurant | Independent Free | S 73 9JA |
| Cross Keys | Star Pubs & Bars | Community Pub | Star Pubs & Bars | S 73 9JX |
| Queen Victoria | Independent Free | Community Pub | Independent Free | S 73 9JU |
| Queens Head Hotel | Independent Free | Community Pub | Independent Free | S 74 9LL |
| Furnace Inn | *Other Small Retail Groups | Community Pub | *Other Small Retail Groups | S 74 9BG |
| Hare & Hounds | Stonegate Pub Company | Unbranded Food Pub | Stonegate Pub Company | S 74 0DQ |
| Saville Square | Independent Free | Unbranded Food Pub | Independent Free | S 74 0DQ |
| Wellington Inn | Independent Free | Community Pub | Independent Free | S 74 0HY |
| Hoyland Common Working Mens Club | Independent Free | Social Club | Independent Free | S 74 0NJ |
| Star Hotel | Stonegate Pub Company | Community Pub | Stonegate Pub Company | S 74 0PB |
| Royal Oak Hotel | Admiral Taverns Ltd | Community Pub | Admiral Taverns Ltd | S 74 0QN |
| Elsecar Main Colliery Cricket Club | Independent Free | Local Sports Club | Independent Free | S 74 8ES |
| Market Inn | Independent Free | Unbranded Food Pub | Independent Free | S 74 8EP |
| Milton Arms | Independent Free | Community Pub | Independent Free | S 74 8ES |
| Hoyland Belmont Working Mens Club | Independent Free | Social Club | Independent Free | S 74 9AH |
| Gate Inn | Independent Free | Community Pub | Independent Free | S 74 9AU |
| Hoyland Catholic Social Club | Independent Free | Social Club | Independent Free | S 74 9DL |
| Prospect Tavern | Punch Pub Company | Community Pub | Punch Pub Company | S 74 9DU |
| Hoyland Sports Centre | Independent Free | Sports and Leisure Cent | Independent Free | S 74 9EH |
| Beggar & Gentleman | Stonegate Pub Company | Community Pub | Stonegate Pub Company | S 74 9QR |
| Barnsley Municipal Golf Club | Independent Free | Golf Club | Independent Free | S 75 6JZ |
| Barugh Green Working Mens Club | Independent Free | Social Club | Independent Free | S 75 1LD |
| Crown & Anchor | True North Brew Co | Unbranded Food Pub | True North Brew Co | S 75 1LL |
| Royal Hotel | *Other Small Retail Groups | Restaurant | *Other Small Retail Groups | S 75 1LS |
| Millers Arms | Marston's | Community Pub | Marston's | S 75 1LX |
| Tom Treddlehoyle Inn | Stonegate Pub Company | Community Pub | Stonegate Pub Company | S 75 2DX |
| Gawber Road Working Mens Club | Independent Free | Social Club | Independent Free | S 75 2PR |
| New Inn | Punch Pub Company | Community Pub | Punch Pub Company | S 75 2RG |
| Grey Horse Inn | Admiral Taverns Ltd | Community Pub | Admiral Taverns Ltd | S 75 2ST |
| Miners Rest | Stonegate Pub Company | Community Pub | Stonegate Pub Company | S 75 2SU |
| Northern College Of Education | Independent Free | Educational Bar | Independent Free | S 75 3ET |
| Strafford Arms | Fine and Country Inns | Community Pub | Punch Pub Company | S 75 3EW |
| Dodworth Central Working Mens Club | Independent Free | Social Club | Independent Free | S 75 3JA |
| Dodworth Tap | *Other Small Retail Groups | Unthemed High Street F | *Other Small Retail Groups | S 75 3JA |
| Holiday Inn | InterContinental Hotels Group | Hotel | InterContinental Hotels Group | S 75 3JT |
| Gilroyd Social Club | Independent Free | Social Club | Independent Free | S 75 3PX |
| Dodworth Miners Welfare | Independent Free | Social Club | Independent Free | S 75 3RF |
| Thornley Arms | Admiral Taverns Ltd | Community Pub | Admiral Taverns Ltd | S 75 3RG |
| Travellers Inn | *Other Small Retail Groups | Unbranded Food Pub | *Other Small Retail Groups | S 75 3RR |
| Tankersley Manor Hotel | Q Hotels | Hotel | Q Hotels | S 75 3DQ |
| Silkstone Golf Club | Independent Free | Golf Club | Independent Free | S 75 4LD |
| Station Inn | Punch Pub Company | Community Pub | Punch Pub Company | S 75 4RB |
| Rose & Crown | Punch Pub Company | Community Pub | Punch Pub Company | S 75 5NQ |
| Kings Head | Punch Pub Company | Unbranded Food Pub | Punch Pub Company | S 75 6AP |

CGA LICENCED PREMISES

© 2025 CACI Limited and all other applicable third party notices (CGA) can be found at www.caci.co.uk/copyrightnotices.pdf

Area: P02362_Greyhound Inn, Worsborough Dale,
Base: Great Britain
Year: 2024

| Name | Description | License Type | Owner Name | Postcode |
|------------------------------------|----------------------------|--------------------------|----------------------------|----------|
| Talbot Inn | Nailmaker Pub Co | Unbranded Food Pub | | S 75 6AS |
| Wentworth Arms | Nailmaker Pub Co | Unbranded Food Pub | | S 75 6AU |
| Eastfield Arms | Mitchells & Butlers | Branded Food Pub | Mitchells & Butlers | S 75 6DJ |
| Staincross Working Mens Club | Independent Free | Social Club | Independent Free | S 75 6EW |
| Green Dragon | Star Pubs & Bars | Unbranded Food Pub | Star Pubs & Bars | S 35 7AE |
| Keys | *Other Small Retail Groups | Unbranded Food Pub | *Other Small Retail Groups | S 74 0PY |
| Darton Liberal Working Mens Club | Independent Free | Social Club | Independent Free | S 75 5NQ |
| Parkway Cinema | Parkway Cinemas | Cinema | Parkway Cinemas | S 70 2JL |
| Lemon Tree | Independent Free | Unthemed High Street F | Independent Free | S 70 2QT |
| Keel Inn | Independent Free | Community Pub | Independent Free | S 70 3NT |
| Dearne Valley Arms | Independent Free | Restaurant | Independent Free | S 71 1HS |
| Wombwell Conservative Club | Independent Free | Social Club | Independent Free | S 73 0HF |
| Barnsley Masonic Hall | Independent Free | Social Club | Independent Free | S 75 1AT |
| Wombwell Main Community & Sporting | Independent Free | Local Sports Club | Independent Free | S 73 8PW |
| Wentworth | Whitbread | Branded Food Pub | Whitbread | S 75 3DL |
| Fox & Hounds | Independent Free | Community Pub | Independent Free | S 72 8QP |
| Favela Brazillian Grill | Independent Free | Late Night Bar | Independent Free | S 70 2AB |
| Royal Spice | Independent Free | Restaurant | Independent Free | S 75 5HT |
| China Court Restaurant | Independent Free | Restaurant | Independent Free | S 75 6FE |
| Quasimodos Esmereldas Belfry | Independent Free | Late Night Bar | Independent Free | S 70 2QX |
| Annie Murrays | Independent Free | Themed Bar | Independent Free | S 70 2QE |
| Volt | Independent Free | Nightclub | Independent Free | S 70 1SS |
| Digital | Independent Free | Unthemed High Street F | Independent Free | S 70 1SS |
| Joseph Bramah | Wetherspoons GB | Unthemed High Street F | Wetherspoons GB | S 70 2PX |
| Lamproom Theatre | Independent Free | Theatre | Independent Free | S 70 2DX |
| E6Bar | Independent Free | Craft Bar | Independent Free | S 70 2EX |
| Darton Balti House | Independent Free | Restaurant | Independent Free | S 75 5HQ |
| Gala Bingo | Gala Group | Bingo Hall | Gala Group | S 71 1AY |
| Archers | Independent Free | Social Club | Independent Free | S 70 1AL |
| Corner Pocket Snooker Club | Independent Free | Local Sports Club | Independent Free | S 63 6DF |
| Old Moor Tavern | Stonegate Pub Company | Community Pub | Stonegate Pub Company | S 73 0YQ |
| Albert Private Members Club | Independent Free | Social Club | Independent Free | S 63 6NW |
| Lockys Bar | Independent Free | Unthemed High Street F | Independent Free | S 73 0AS |
| Sandhill Golf Club Barns | Independent Free | Golf Club | Independent Free | S 72 0HW |
| Barnsley Town Hall | Independent Free | Conference/Exhibition/I | Independent Free | S 70 2TA |
| Dale Tavern | Independent Free | Social Club | Independent Free | S 70 5PA |
| Chevar Coco | Brook Leisure | Nightclub | Brook Leisure | S 70 2QX |
| Garrison | Independent Free | Community Pub | Independent Free | S 70 2HZ |
| Funky Buddha | Independent Free | Conference/Exhibition/I | Independent Free | S 70 2PU |
| Barnsley Bowl | Independent Free | Bowling Alley | Independent Free | S 71 2AZ |
| Chestnut Tree | Greene King | Branded Food Pub | Greene King | S 75 1HS |
| Worsborough Sports Association | Independent Free | Local Sports Club | Independent Free | S 70 5AL |
| Fairway | Independent Free | Hotel | Independent Free | S 75 4LS |
| Chilli | Independent Free | Unbranded Food Pub | Independent Free | S 70 1SN |
| Mezzaluna Ristorante | Independent Free | Restaurant | Independent Free | S 75 6FW |
| Academy Theatre Take 2 Centre | Independent Free | Theatre | Independent Free | S 70 5TA |
| Kgs Sports Bar & Social Club | Independent Free | Social Club | Independent Free | S 73 0DL |
| Kexborough Cricket Club | Independent Free | Local Sports Club | Independent Free | S 75 5NX |
| Wortley Mens Club | Independent Free | Social Club | Independent Free | S 35 4DB |
| Monk Bretton Cricket Club | Independent Free | Local Sports Club | Independent Free | S 71 2EU |
| Darfield Cricket Club | Independent Free | Local Sports Club | Independent Free | S 73 9EZ |
| Bar Bluu | Independent Free | Late Night Bar | Independent Free | S 70 2ST |
| Secrets | Independent Free | Nightclub | Independent Free | S 70 1SS |
| Oyle In The Wall | Independent Free | Community Pub | Independent Free | S 74 9QR |
| Wortley Arms & Montagus | Independent Free | Unbranded Food Pub | Independent Free | S 35 7DB |
| Toby Carvery | Mitchells & Butlers | Branded Food Pub | Mitchells & Butlers | S 75 3LF |
| Bluebell Inn | Marston's | Branded Food Pub | Marston's | S 63 7EQ |
| Kestrel | Mountain Pub Company | Unthemed High Street Pub | | S 70 1SN |
| Ibis Styles | Accor Hotels | Hotel | Accor Hotels | S 75 3TX |
| Express By Holiday Inn | Atlas Hotels | Hotel | Atlas Hotels | S 63 7EQ |
| Rockingham Community Centre | Independent Free | Social Club | Independent Free | S 74 0DP |
| Glass House | Whitbread | Branded Food Pub | Whitbread | S 70 2SB |

CGA LICENCED PREMISES

© 2025 CACI Limited and all other applicable third party notices (CGA) can be found at www.caci.co.uk/copyrightnotices.pdf

Area: P02362_Greyhound Inn, Worsborough Dale,
Base: Great Britain
Year: 2024

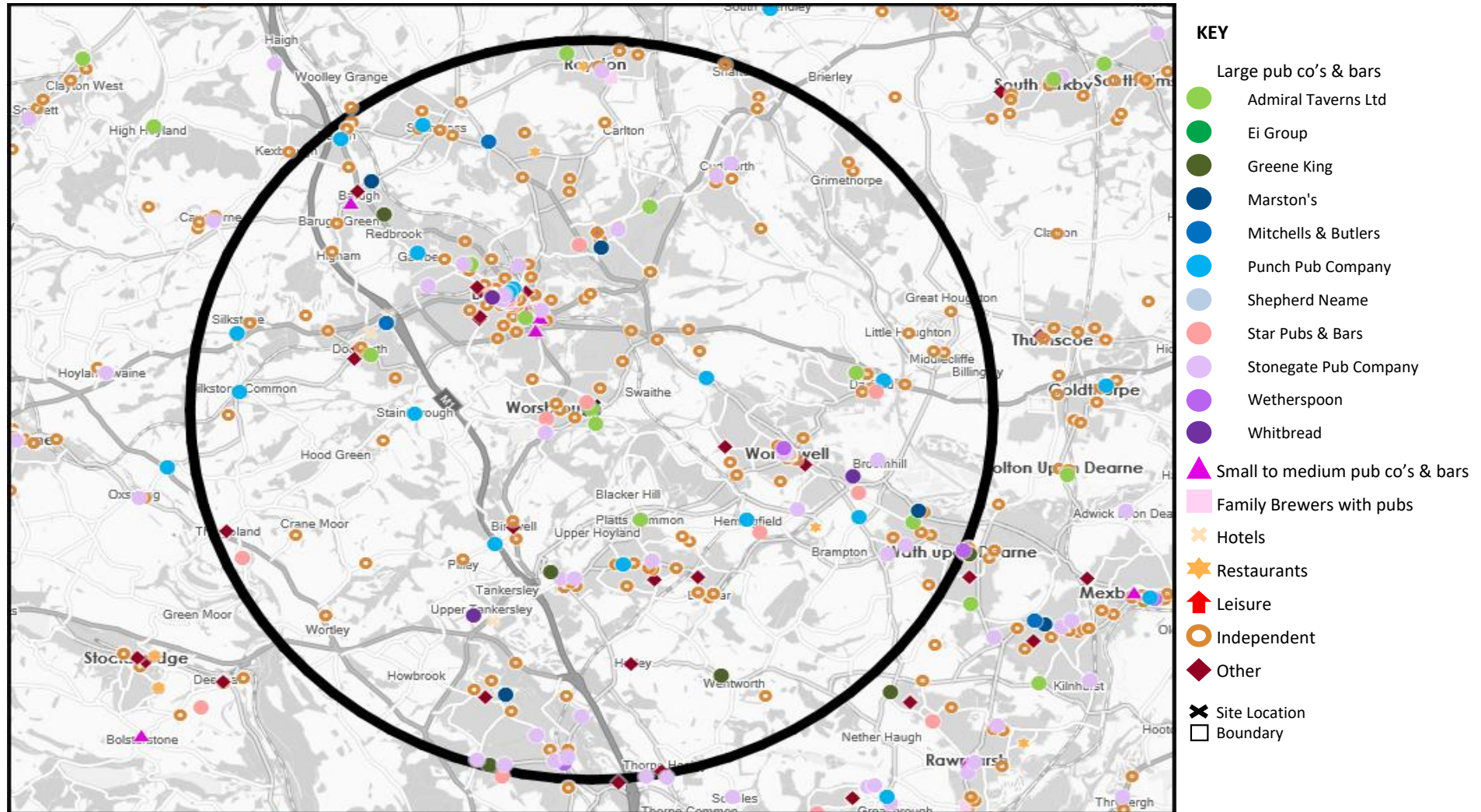
| Name | Description | License Type | Owner Name | Postcode |
|--------------------------------------|----------------------------|-------------------------|----------------------------|----------|
| Opium 10 | Independent Free | Cocktail Bar | Independent Free | S 70 2RN |
| Ramada | Unknown | Hotel | Unknown | S 75 3LF |
| Stainborough Cricket Club | Independent Free | Local Sports Club | Independent Free | S 75 3EW |
| Elsecar Heritage Centre | Independent Free | Conference/Exhibition/ | Independent Free | S 74 8HJ |
| Elachi | Independent Free | Restaurant | Independent Free | S 74 9AU |
| Darfield Community Centre | Independent Free | Social Club | Independent Free | S 73 9AL |
| Butchers | Independent Free | Community Pub | Independent Free | S 73 0DA |
| Chilli Lounge | Independent Free | Restaurant | Independent Free | S 75 4RD |
| Tankersley Community Centre | Independent Free | Social Club | Independent Free | S 75 3AP |
| Tandoori Hut | Independent Free | Restaurant | Independent Free | S 75 6DJ |
| Premier Inn | Whitbread Hotels | Hotel | Whitbread | S 73 0UN |
| Pizza Hut | Pizza Hut UK Ltd | Casual Dining Restaurar | Pizza Hut UK Ltd | S 73 0TB |
| Balti Palace | Independent Free | Restaurant | Independent Free | S 73 8HS |
| Dil Raj | Independent Free | Restaurant | Independent Free | S 75 3RF |
| Bistro Romanos | Independent Free | Restaurant | Independent Free | S 70 2SW |
| Gate Of India | Independent Free | Restaurant | Independent Free | S 75 2AP |
| Curry Mahal | Independent Free | Restaurant | Independent Free | S 75 3RN |
| Houghton Main Miners' Welfare Sports | Independent Free | Social Club | Independent Free | S 71 5BU |
| Mapplewell Staincross Village Hall | Independent Free | Conference/Exhibition/ | Independent Free | S 75 6AL |
| Bistro Red & White | Independent Free | Bar Restaurant | Independent Free | S 70 1TH |
| Potting Shed Cafe | Independent Free | Conference/Exhibition/ | Independent Free | S 75 4JU |
| Old Town Hall | Independent Free | Sports and Leisure Cent | Independent Free | S 73 0AW |
| Holycow | Independent Free | Restaurant | Independent Free | S 63 7FN |
| China Lantern | Independent Free | Restaurant | Independent Free | S 73 0AS |
| Pour House 22 | Independent Free | Craft Bar | Independent Free | S 70 2SW |
| Red Lion Country Inn | Stonegate Pub Company | Unbranded Food Pub | Stonegate Pub Company | S 70 5LJ |
| Dearne Valley Farm | Greene King | Branded Food Pub | Greene King | S 74 0PY |
| Priory Campus | Independent Free | Conference/Exhibition/ | Independent Free | S 71 5PN |
| Tap And Brew | Independent Free | Community Pub | Independent Free | S 74 0PA |
| Thorncliffe Community Sports Bar | Independent Free | Social Club | Independent Free | S 35 3HZ |
| 1 Momento | Independent Free | Casual Dining Restaurar | Independent Free | S 70 2RJ |
| Pure Pop | Independent Free | Late Night Bar | Independent Free | S 70 2QN |
| Anvil Arms | Nailmaker Pub Co | Community Pub | | S 75 5HF |
| Maison Du Biere | Independent Free | Craft Bar | Independent Free | S 74 8HJ |
| Higham Cricket Club | Independent Free | Local Sports Club | Independent Free | S 75 1PH |
| Houghton Main Cricket Club | Independent Free | Local Sports Club | Independent Free | S 72 0HJ |
| Old Picture House | Independent Free | Conference/Exhibition/ | Independent Free | S 70 2EX |
| Pavilion | Independent Free | Bar Restaurant | Independent Free | S 70 2RD |
| Falco Lounge | Loungers | Bar Restaurant | Loungers | S 70 1GW |
| Cucina Sky Lounge | Independent Free | Cocktail Bar | Independent Free | S 70 1GW |
| Athersley Recreation Football Club | Independent Free | Local Sports Club | Independent Free | S 71 3DP |
| Darton Tap | Independent Free | Community Pub | Independent Free | S 75 5HQ |
| Retrodome | Independent Free | Themed Bar | Independent Free | S 70 1LP |
| Nailmaker Tap 2 | Nailmaker Pub Co | Craft Bar | | S 70 2RD |
| Pieminister | Pie Minister Limited | Casual Dining Restaurar | Pie Minister Limited | S 70 2SW |
| Evoo | Independent Free | Cocktail Bar | Independent Free | S 70 2AB |
| Urban Barnsley | *Other Small Retail Groups | Restaurant | *Other Small Retail Groups | S 70 1GW |
| Williams | Independent Free | Bar Restaurant | Independent Free | S 72 8UH |
| Superbowl Uk | Superbowl Uk | Bowling Alley | Superbowl Uk | S 70 1GW |
| Old Bank | Independent Free | Cocktail Bar | Independent Free | S 74 9QR |
| Peakys | Independent Free | Community Pub | Independent Free | S 70 2QP |
| Ecco | Independent Free | Restaurant | Independent Free | S 75 1AA |
| Salt House | Independent Free | Casual Dining Restaurar | Independent Free | S 70 1GW |
| Heaven & Ale | Independent Free | Unthemed High Street F | Independent Free | S 70 1NH |
| Tin Oyle | Independent Free | Late Night Bar | Independent Free | S 70 2RD |
| Spiral City | Independent Free | Unthemed High Street F | Independent Free | S 70 2QN |
| Works | Independent Free | Themed Pub | Independent Free | S 70 1SZ |
| Hoyland Tap | Independent Free | Craft Bar | Independent Free | S 74 0HR |
| Black Velvet | Independent Free | Wine Bar | Independent Free | S 70 2QN |

MAP OF AREA

© 2025 CACI Limited and all other applicable third party notices (CGA) can be found at www.caci.co.uk/copyrightnotices.pdf

Source: OS Open Data 2018

Area: P02362_Greyhound Inn, Worsborough Dale, S70 4SQ (5 Mile contour)



ACORN CATEGORY PROFILE - HOUSEHOLDS

© 2025 CACI Limited and all other applicable third party notices (Acorn) can be found at www.caci.co.uk/copyrightnotices.pdf

Area: P02362_Greyhound Inn, Worsborough Dale, S70 4SQ (5 Mile contour)
Base: Great Britain
Year: 2024

| Acorn Category Description | | Area Profile | % for Area | % for Base | Index 0 | 100 | 200 |
|----------------------------|-------------------------|--------------|------------|------------|---------|-----|-----|
| 1 | Luxury Lifestyles | 26 | 0.0 | 3.1 | 1 | | |
| 2 | Established Affluence | 4,454 | 4.2 | 12.3 | 34 | | |
| 3 | Thriving Neighbourhoods | 15,699 | 14.8 | 22.6 | 65 | | |
| 4 | Steadfast Communities | 29,004 | 27.3 | 25.2 | 108 | | |
| 5 | Stretched Society | 33,795 | 31.8 | 21.1 | 151 | | |
| 6 | Low Income Living | 23,016 | 21.6 | 15.4 | 141 | | |
| 7 | Not Private Households | 348 | 0.3 | 0.4 | 84 | | |
| Total households | | 106,342 | | | | | |

Acorn Category Pen Portrait

5

Stretched Society

6.0M
UK Households

21.1%
of UK

Predominant Housing Type

Terraced

Predominant Housing Tenure

Privately rented

Savings & Investments

Low

Traditional working class areas of Britain containing younger families, flat sharers and students privately renting their homes.

Groups within Stretched Society

P Tenant Living 38%

Q Limited Budgets 25%

R Hard-up Households 37%

CATEGORY

GROUP

TYPE

MAP

WHAT IS ACORN?

ACORN GROUP PROFILE - HOUSEHOLDS

© 2025 CACI Limited and all other applicable third party notices (Acorn) can be found at www.caci.co.uk/copyrightnotices.pdf

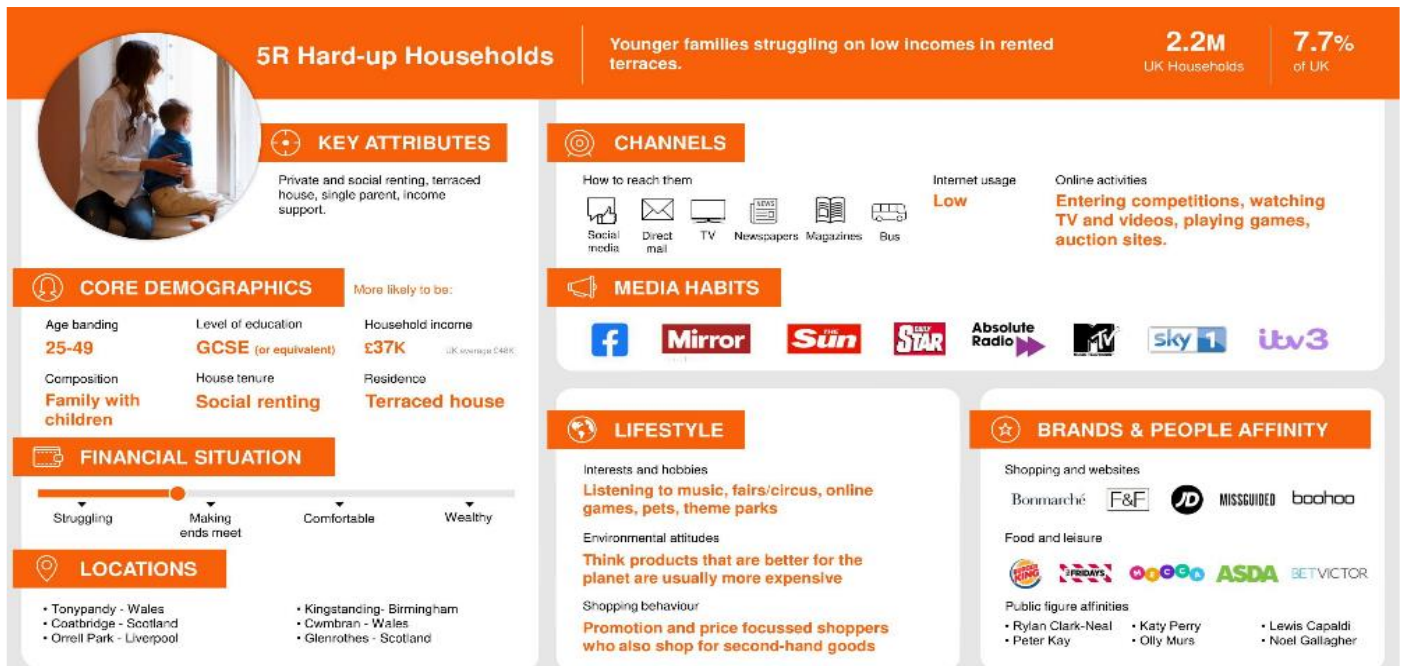
Area: P02362_Greyhound Inn, Worsborough Dale, S70 4SQ (5 Mile contour)

Base: Great Britain

Year: 2024

| Acorn Group Description | Area Profile | % for Area | % for Base | Index | 0 | 100 | 200 |
|-----------------------------------|----------------|------------|------------|-------|---|-----|-----|
| 1. Luxury Lifestyles | | | | | | | |
| 1.A Exclusive Addresses | 0 | 0.0 | 0.3 | 0 | | | |
| 1.B Flourishing Capital | 0 | 0.0 | 1.0 | 0 | | | |
| 1.C Upmarket Families | 26 | 0.0 | 1.8 | 1 | | | |
| 2. Established Affluence | | | | | | | |
| 2.D Commuter Belt Wealth | 4,454 | 4.2 | 9.1 | 46 | | | |
| 2.E Prosperous Professionals | 0 | 0.0 | 3.2 | 0 | | | |
| 3. Thriving Neighbourhoods | | | | | | | |
| 3.F Mature Success | 8,162 | 7.7 | 7.0 | 109 | | | |
| 3.G Settled Suburbia | 4,791 | 4.5 | 5.2 | 87 | | | |
| 3.H Metropolitan Surroundings | 0 | 0.0 | 1.6 | 0 | | | |
| 3.I Up-and-coming Urbanites | 25 | 0.0 | 3.2 | 1 | | | |
| 3.J Aspiring Communities | 2,721 | 2.6 | 5.5 | 46 | | | |
| 4. Steadfast Communities | | | | | | | |
| 4.K Semi-rural Maturity | 8,347 | 7.8 | 6.7 | 116 | | | |
| 4.L Traditional Homeowners | 10,288 | 9.7 | 6.0 | 162 | | | |
| 4.M Family Renters | 2,270 | 2.1 | 4.6 | 47 | | | |
| 4.N Urban Diversity | 0 | 0.0 | 2.6 | 0 | | | |
| 4.O Stable Seniors | 8,099 | 7.6 | 5.3 | 142 | | | |
| 5. Stretched Society | | | | | | | |
| 5.P Tenant Living | 2,195 | 2.1 | 8.3 | 25 | | | |
| 5.Q Limited Budgets | 15,571 | 14.6 | 5.2 | 281 | | | |
| 5.R Hard-up Households | 16,029 | 15.1 | 7.6 | 198 | | | |
| 6. Low Income Living | | | | | | | |
| 6.S Cash-strapped Families | 12,664 | 11.9 | 7.3 | 163 | | | |
| 6.T Constrained Pensioners | 7,023 | 6.6 | 3.3 | 200 | | | |
| 6.U Challenging Circumstances | 3,329 | 3.1 | 4.8 | 66 | | | |
| 7. Not Private Households | | | | | | | |
| 7.V Not Private Households | 348 | 0.3 | 0.4 | 84 | | | |
| Total households | 106,342 | | | | | | |

Acorn Group Pen Portrait



CATEGORY

GROUP

TYPE

MAP

WHAT IS ACORN?




ACORN TYPE PROFILE - HOUSEHOLDS

© 2025 CACI Limited and all other applicable third party notices (Acorn) can be found at www.caci.co.uk/copyrightnotices.pdf

Area: P02362_Greyhound Inn, Worsborough Dale, S70 4SQ (5 Mile contour)

Base: Great Britain

Year: 2024

Sort by:  Acorn Structure
 Index
 Profile %

| Acorn Type Description | | | | Area Profile | % for Area | % for Base | Index | 0 | 100 | 200 |
|-------------------------------|--------|----------------------------------------------------------------------|--|--------------|------------|------------|-------|---|-----|-----|
| 1- Luxury Lifestyles | | | | | | | | | | |
| 1.A Exclusive Addresses | | | | | | | | | | |
| | 1.A.1 | High-flyers in luxury apartments and townhouses | | 0 | 0.0 | 0.1 | 0 | | | |
| | 1.A.2 | Wealthy, gentrified areas | | 0 | 0.0 | 0.1 | 0 | | | |
| | 1.A.3 | Asset-rich, out-of-town older families | | 0 | 0.0 | 0.1 | 0 | | | |
| 1.B Flourishing Capital | | | | | | | | | | |
| | 1.B.4 | High-end professionals in city flats | | 0 | 0.0 | 0.5 | 0 | | | |
| | 1.B.5 | Successful young families in smart urban areas | | 0 | 0.0 | 0.5 | 0 | | | |
| 1.C Upmarket Families | | | | | | | | | | |
| | 1.C.6 | Executives in expensive suburban houses | | 0 | 0.0 | 1.1 | 0 | | | |
| | 1.C.7 | Prosperous families in green-belt areas with substantial homes | | 26 | 0.0 | 0.8 | 3 | | | |
| 2- Established Affluence | | | | | | | | | | |
| 2.D Commuter Belt Wealth | | | | | | | | | | |
| | 2.D.8 | Affluent, older homeowners | | 0 | 0.0 | 2.1 | 0 | | | |
| | 2.D.9 | Families and couples in comfortable homes | | 2,926 | 2.8 | 1.6 | 177 | | | |
| | 2.D.10 | Well-off families in larger semis | | 188 | 0.2 | 1.1 | 16 | | | |
| | 2.D.11 | Mature and moneyed out-of-towners | | 299 | 0.3 | 2.1 | 13 | | | |
| | 2.D.12 | Well-to-do empty nesters in detached houses | | 1,041 | 1.0 | 2.2 | 45 | | | |
| 2.E Prosperous Professionals | | | | | | | | | | |
| | 2.E.13 | Families in leafy suburbs | | 0 | 0.0 | 1.3 | 0 | | | |
| | 2.E.14 | Upmarket young families in terraces | | 0 | 0.0 | 0.9 | 0 | | | |
| | 2.E.15 | Educated professionals renting flats | | 0 | 0.0 | 1.0 | 0 | | | |
| 3- Comfortable Communities | | | | | | | | | | |
| 3.F Mature Success | | | | | | | | | | |
| | 3.F.16 | Families and couples in detached houses | | 4,524 | 4.3 | 2.0 | 217 | | | |
| | 3.F.17 | Older, rural empty nesters and couples | | 1,364 | 1.3 | 2.7 | 48 | | | |
| | 3.F.18 | Countryside retirees in spacious houses | | 67 | 0.1 | 0.1 | 74 | | | |
| | 3.F.19 | Sophisticated couples living comfortably in detached homes | | 2,207 | 2.1 | 2.3 | 89 | | | |
| 3.G Successful Suburbs | | | | | | | | | | |
| | 3.G.20 | Mixed lifestages in semi-detached homes | | 174 | 0.2 | 2.4 | 7 | | | |
| | 3.G.21 | Mid-life suburban living | | 4,617 | 4.3 | 2.7 | 159 | | | |
| 3.H Metropolitan Surroundings | | | | | | | | | | |
| | 3.H.22 | Younger families and sharers in city terraces | | 0 | 0.0 | 1.0 | 0 | | | |
| | 3.H.23 | Culturally diverse suburban families | | 0 | 0.0 | 0.7 | 0 | | | |
| 3.I Up-and-coming Urbanites | | | | | | | | | | |
| | 3.I.24 | Young professionals renting city flats | | 0 | 0.0 | 1.3 | 0 | | | |
| | 3.I.25 | Privately renting students and house sharers | | 0 | 0.0 | 0.3 | 0 | | | |
| | 3.I.26 | Younger couples and singles in flats | | 25 | 0.0 | 1.7 | 1 | | | |
| 3.J Aspiring Communities | | | | | | | | | | |
| | 3.J.27 | Professional families and couples in suburban, owner-occupied areas | | 1,780 | 1.7 | 3.2 | 52 | | | |
| | 3.J.28 | Families and couples in terraces | | 941 | 0.9 | 2.3 | 38 | | | |
| 4- Steadfast Communities | | | | | | | | | | |
| 4.K Semi-rural Maturity | | | | | | | | | | |
| | 4.K.29 | Senior home-owning couples | | 3,261 | 3.1 | 3.0 | 101 | | | |
| | 4.K.30 | Empty nesters in owner-occupied detached homes | | 3,863 | 3.6 | 2.5 | 147 | | | |
| | 4.K.31 | Comfortable, home-owning families and empty nesters | | 997 | 0.9 | 0.7 | 139 | | | |
| | 4.K.32 | Older comfortable families and couples in detached, rural properties | | 116 | 0.1 | 0.5 | 22 | | | |
| | 4.K.33 | Retirees in semi-detached and detached properties | | 110 | 0.1 | 0.1 | 145 | | | |
| 4.L Traditional Homeowners | | | | | | | | | | |
| | 4.L.34 | Older owner-occupier households in semis | | 5,306 | 5.0 | 3.0 | 164 | | | |
| | 4.L.35 | Settled communities, semi-detached properties | | 4,982 | 4.7 | 2.9 | 160 | | | |
| 4.M Family Renters | | | | | | | | | | |
| | 4.M.36 | Cost-conscious families in terraces | | 2,005 | 1.9 | 2.2 | 85 | | | |
| | 4.M.37 | Restricted residents, socially renting | | 265 | 0.2 | 2.4 | 11 | | | |
| 4.N Urban Diversity | | | | | | | | | | |
| | 4.N.38 | Younger families, multi-occupancy and rented households | | 0 | 0.0 | 1.0 | 0 | | | |
| | 4.N.39 | Diverse communities in smaller semis and terraces | | 0 | 0.0 | 0.7 | 0 | | | |
| | 4.N.40 | Young families, limited means in terraced metropolitan areas | | 0 | 0.0 | 0.9 | 0 | | | |
| 4.O Stable Seniors | | | | | | | | | | |
| | 4.O.41 | Living on modest means in terraces | | 3,644 | 3.4 | 2.7 | 125 | | | |
| | 4.O.42 | Retired homeowners in semi-detached and detached houses | | 3,142 | 3.0 | 1.6 | 184 | | | |
| | 4.O.43 | Older couples living in detached houses, rural communities | | 1,313 | 1.2 | 1.0 | 124 | | | |
| 5- Stretched Society | | | | | | | | | | |
| 5.P Tenant Living | | | | | | | | | | |
| | 5.P.44 | Urban, aspiring flat dwellers | | 0 | 0.0 | 1.4 | 0 | | | |
| | 5.P.45 | Privately renting squeezed professionals in flats | | 321 | 0.3 | 2.9 | 11 | | | |
| | 5.P.46 | Sharers and students in private rentals | | 0 | 0.0 | 1.0 | 0 | | | |
| | 5.P.47 | Singles and couples in rented flats | | 1,874 | 1.8 | 3.0 | 58 | | | |
| 5.Q Limited Budgets | | | | | | | | | | |
| | 5.Q.48 | Routine occupations, socially renting families in semis | | 14,923 | 14.0 | 3.3 | 428 | | | |
| | 5.Q.49 | Socially renting single adult households | | 648 | 0.6 | 1.9 | 32 | | | |
| 5.R Hard-up Households | | | | | | | | | | |
| | 5.R.50 | Single-parent families in terraced housing | | 10,751 | 10.1 | 3.2 | 312 | | | |
| | 5.R.51 | Older, single-person households on the outskirts of town | | 4,544 | 4.3 | 2.3 | 183 | | | |
| | 5.R.52 | Socially renting families in terraces | | 734 | 0.7 | 2.0 | 34 | | | |
| 6- Low Income Living | | | | | | | | | | |
| 6.S Cash-strapped Families | | | | | | | | | | |
| | 6.S.53 | Diverse families and sharers in flats | | 0 | 0.0 | 1.7 | 0 | | | |
| | 6.S.54 | Young families in socially rented semis | | 9,103 | 8.6 | 1.9 | 461 | | | |
| | 6.S.55 | Families in low-value terraced housing | | 3,561 | 3.3 | 3.0 | 111 | | | |
| | 6.S.56 | Diverse young families in rented terraces and flats | | 0 | 0.0 | 0.8 | 0 | | | |
| 6.T Constrained Pensioners | | | | | | | | | | |
| | 6.T.57 | Older renters in flats and tenements | | 1,163 | 1.1 | 2.0 | 55 | | | |
| | 6.T.58 | Poorer pensioners in semis | | 5,860 | 5.5 | 1.3 | 422 | | | |
| 6.U Challenging Circumstances | | | | | | | | | | |
| | 6.U.59 | Students and sharers in multi-occupancy flats | | 3 | 0.0 | 0.2 | 1 | | | |
| | 6.U.60 | Socially renting single adult households in flats | | 0 | 0.0 | 0.9 | 0 | | | |
| | 6.U.61 | Socially rented flats, singles and pensioners | | 3,326 | 3.1 | 3.6 | 86 | | | |
| 7- Not Private Households | | | | | | | | | | |
| 7.V Not Private Households | | | | | | | | | | |
| | 7.V.62 | Students in halls of residence | | 32 | 0.0 | 0.1 | 23 | | | |
| | 7.V.63 | Active communal populations | | 0 | 0.0 | 0.0 | 0 | | | |
| | 7.V.64 | Inactive communal populations | | 316 | 0.3 | 0.2 | 142 | | | |
| | 7.V.65 | Non-residential postcodes | | 0 | 0.0 | 0.0 | 0 | | | |
| Total households | | | | 106,342 | | | | | | |

CATEGORY

GROUP

TYPE

MAP

WHAT IS ACORN?

DOMINANT ACORN CATEGORY - HOUSEHOLDS

© 2025 CACI Limited and all other applicable third party notices (Acorn) can be found at www.caci.co.uk/copyrightnotices.pdf

Source: OS Open Data 2018

Area: P02362_Greyhound Inn, Worsborough Dale, S70 4SQ (5 Mile contour)



- Dominant Acorn Category
- % Luxury Lifestyles
- % Established Affluence
- % Thriving Neighbourhoods
- % Steadfast Communities
- % Stretched Society
- % Low Income Living
- Dominant Acorn Group

Acorn Categories

1. Luxury Lifestyles
2. Established Affluence
3. Thriving Neighbourhoods
4. Steadfast Communities
5. Stretched Society
6. Low Income Living
7. Not Private Households

Area Boundary

CATEGORY

GROUP

TYPE

MAP

WHAT IS ACORN?

ACORN - WHAT IS IT?



© 2025 CACI Limited and all other applicable third party notices (Acorn) can be found at www.caci.co.uk/copyrightnotices.pdf

WHAT IS ACORN?

Acorn is the leading geodemographic segmentation of residential neighbourhoods in the UK. It classifies each postcode in the country into one of 7 categories, 22 groups and 65 types that give a distinctive picture of the kinds of people who live in an area.

Acorn is a powerful targeting tool that combines geography with demographics and lifestyle information, and the places where people live with their underlying characteristics and behaviour, to create a tool for understanding the different types of people in different areas throughout the country. It provides a detailed understanding of the people who interact with your organisation and helps you learn about their relationship with you. This knowledge gives you the opportunity to target, acquire and develop profitable customer relationships and improve service delivery.

ACORN STRUCTURE

| CATEGORY | GROUP | TYPE |
|----------------------------|--------------------------------|-------|
| 1. Luxury Lifestyles | 1.A. Exclusive Addresses | 1-3 |
| | 1.B. Flourishing Capital | 4-5 |
| | 1.C. Upmarket Families | 6-7 |
| 2. Established Affluence | 2.D. Commuter-Belt Wealth | 8-12 |
| | 2.E. Prosperous Professionals | 13-15 |
| 3. Thriving Neighbourhoods | 3.F. Mature Success | 16-19 |
| | 3.G. Settled Suburbia | 20-21 |
| | 3.H. Metropolitan Surroundings | 22-23 |
| | 3.I. Up-and-Coming Urbanites | 24-26 |
| | 3.J. Aspiring Communities | 27-28 |
| 4. Steadfast Communities | 4.K. Semi-Rural Maturity | 29-33 |
| | 4.L. Traditional Homeowners | 34-35 |
| | 4.M. Family Renters | 36-37 |
| | 4.N. Urban Diversity | 38-40 |
| | 4.O. Stable Seniors | 41-43 |
| 5. Stretched Society | 5.P. Tenant Living | 44-47 |
| | 5.Q. Limited Budgets | 48-49 |
| | 5.R. Hard-Up Households | 50-52 |
| 6. Low Income Living | 6.S. Cash-Strapped Families | 53-56 |
| | 6.T. Constrained Pensioners | 57-58 |
| | 6.U. Challenging Circumstances | 59-61 |
| 7. Not Private Households | 7.V. Not Private Households | 62-65 |

ADDITIONAL INFORMATION



For more information, click here to visit the website:

INTERPRETING THE REPORT

The Acorn Detailed Report helps you understand the underlying demographics and lifestyle attributes of your catchment by comparing them to the GB/UK average.

AREA PROFILE

Total figures exclude business addresses without residential population

INDEX

← 100 →

An index of under 100 shows below average representation.

An index of 100 shows that the proportion of customers is the same as the base.

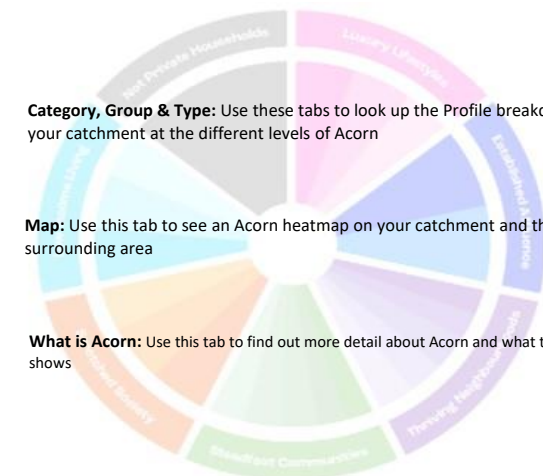
An index of over 100 shows above average representation.

PERCENTAGE

% for Area: Calculates the percentages of each category, group or type for the catchment

% for Base: Calculates the percentages of each category, group or type for the base catchment

REPORT INFORMATION



Category, Group & Type: Use these tabs to look up the Profile breakdown of your catchment at the different levels of Acorn

Map: Use this tab to see an Acorn heatmap on your catchment and the surrounding area

What is Acorn: Use this tab to find out more detail about Acorn and what this report shows

MAP OF AREA

© 2025 CACI Limited and all other applicable third party notices can be found at www.caci.co.uk/copyrightnotices.pdf

Source: OS Open Data 2018

Area: P02362_Greyhound Inn, Worsborough Dale, S70 4SQ (5 Mile contour)

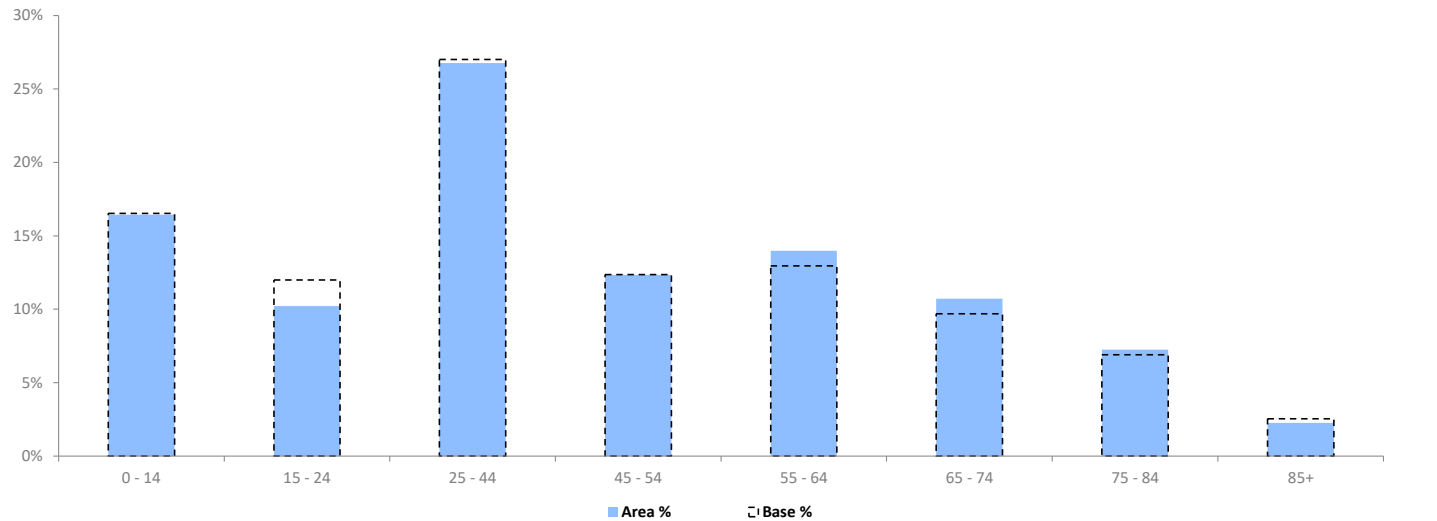


POPULATION PROJECTIONS

© 2025 CACI Limited and all other applicable third party notices (Population Estimates and Projections) can be found at www.caci.co.uk/copyrightnotices.pdf

| | |
|-------|------------------------------------------------------------------|
| Area: | P02362_Greyhound Inn, Worsborough Dale, S70 4SQ (5 Mile contour) |
| Base: | Great Britain |
| Year: | 2024 |

| | Area Profile | Area % | Base % | Index av=100 | 0 | 100 | 200 |
|------------------|--------------|--------|--------|-----------------|---|-----|-----|
| 0 - 14 | 39,317 | 16.4 | 16.5 | 99 | | | |
| 15 - 24 | 24,423 | 10.2 | 12.0 | 85 | | | |
| 25 - 44 | 64,002 | 26.8 | 27.0 | 99 | | | |
| 45 - 54 | 29,504 | 12.3 | 12.4 | 100 | | | |
| 55 - 64 | 33,412 | 14.0 | 13.0 | 108 | | | |
| 65 - 74 | 25,651 | 10.7 | 9.7 | 111 | | | |
| 75 - 84 | 17,317 | 7.2 | 6.9 | 105 | | | |
| 85+ | 5,418 | 2.3 | 2.5 | 89 | | | |
| Total population | 239,044 | | | | | | |



EXPENDITURE

© 2025 CACI Limited and all other applicable third party notices (COICOP Expenditure) can be found at www.caci.co.uk/copyrightnotices.pdf

| | |
|-------|------------------------------------------------------------------|
| Area: | P02362_Greyhound Inn, Worsborough Dale, S70 4SQ (5 Mile contour) |
| Base: | Great Britain |
| Year: | 2024 |

EXPENDITURE ESTIMATES PER WEEK

| | Area Spend | Area spend per hhs | Base spend per hhs | Index av=100 | 0 | 100 | 200 |
|-----------------------------------------------------|--------------------|-----------------------|-----------------------|-----------------|---|-----|-----|
| COICOP Categories | | | | | | | |
| 1. Food & non-alcoholic beverages | £8,770,235 | £82.47 | £92.53 | 89 | | | |
| 2. Alcoholic beverages, tobacco and narcotics | £3,327,232 | £31.29 | £29.81 | 105 | | | |
| 3. Clothing & Footwear | £4,234,769 | £39.82 | £44.48 | 90 | | | |
| 4. Housing, water, electricity, gas and other fuels | £8,641,011 | £81.26 | £106.80 | 76 | | | |
| 5. Furnishings, equipment and routine maintenance | £5,149,091 | £48.42 | £52.65 | 92 | | | |
| 6. Health | £2,267,364 | £21.32 | £21.84 | 98 | | | |
| 7. Transport | £11,600,326 | £109.09 | £125.67 | 87 | | | |
| 8. Communication | £1,933,568 | £18.18 | £19.03 | 96 | | | |
| 9. Recreation & Culture | £10,044,377 | £94.45 | £98.79 | 96 | | | |
| 10. Education | £1,127,045 | £10.60 | £21.71 | 49 | | | |
| 11. Restaurants & Hotels | £9,811,092 | £92.26 | £103.11 | 89 | | | |
| 12. Miscellaneous goods and services | £12,721,407 | £119.63 | £135.92 | 88 | | | |
| Total Expenditure | £79,627,517 | £748.79 | £852.33 | 88 | | | |

Expenditure calculated for RF Centres includes weighted residential, worker and tourist spend; for RF catchments it includes weighted residential spend only. For all other catchments it includes residential, online and domestic tourist spend (all spend originating from these areas).

The figures are calculated from data from the Living Costs and Family (LCF) survey conducted by the Office for National Statistics. The analyses in this report are carried out by CACI and those who carried out the original collection and analysis of the data bear no responsibility for their further analysis or interpretation. The spend figures are based on current prices for the year stated at the top of the report. The Classification of Individual Consumption by Purpose (COICOP) is published by the UN Statistics Division to provide an international standard for the reporting of expenditure. Totals are controlled to national figures supplied by ONS Consumer Trends.

CENSUS DEMOGRAPHICS

© 2025 CACI Limited and all other applicable third party notices (2021 Census) can be found at www.caci.co.uk/copyrightnotices.pdf

Area: P02362_Greyhound Inn, Worsborough Dale, S70 4SQ (5 Mile contour)
Base: Great Britain
Year: 2021

NS-SOCIO ECONOMIC CLASSIFICATION

| | Area Profile | Area % | Base % | Index av=100 | 0 | 100 | 200 |
|-------------------------------------------------------|--------------|--------|--------|-----------------|---|-----|-----|
| 1. Higher managerial, administrative and professional | 15,091 | 7.9 | 12.7 | 62 | | | |
| 2. Lower managerial, administrative and professional | 32,886 | 17.3 | 19.9 | 87 | | | |
| 3. Intermediate | 22,162 | 11.6 | 11.5 | 101 | | | |
| 4. Small employers and own account workers | 17,968 | 9.4 | 10.3 | 91 | | | |
| 5. Lower supervisory and technical | 13,892 | 7.3 | 5.6 | 130 | | | |
| 6. Semi-routine | 25,898 | 13.6 | 11.7 | 117 | | | |
| 7. Routine | 34,995 | 18.4 | 12.1 | 152 | | | |
| Never worked and long-term unemployed | 18,444 | 9.7 | 8.2 | 118 | | | |
| Full-time students | 8,896 | 4.7 | 7.8 | 60 | | | |
| Total population | 190,232 | | | | | | |

