

CGA LICENCED PREMISES - LICENCES

© 2025 CACI Limited and all other applicable third party notices (CGA) can be found at www.caci.co.uk/copyrightnotices.pdf

Area: P03770_Quayside, Glasgow, G5 8RE (1 Mile)
Base: Great Britain
Year: 2024

Licence Type	Profile	Per 1000 Pop (Area)	Per 1000 Pop (Base)	Index	0	100	200
Pubs and Bars							
Branded Food Pub	2	5.0	2.9	170			
Cocktail Bar	3	7.5	1.4	524			
Community Pub	25	62.4	26.8	233			
Craft Bar	1	2.5	1.2	205			
Educational Bar	0	0.0	0.9	0			
Late Night Bar	10	24.9	2.0	1259			
Themed Bar	4	10.0	0.5	2011			
Themed Pub	3	7.5	0.3	2736			
Unbranded Food Pub	13	32.4	13.8	235			
Unthemed High Street Pub	25	62.4	8.9	698			
Wine Bar	1	2.5	1.0	251			
Restaurants and Cafes							
Bar Restaurant	26	64.9	5.0	1301			
Cafe/Delicatessen	2	5.0	1.8	271			
Casual Dining Restaurant	16	39.9	7.6	524			
Restaurant	73	182.1	21.7	839			
Accommodation and Functions							
Conference/Exhibition/Function/Banquet	5	12.5	3.6	350			
Guest/Boarding House	0	0.0	2.5	0			
Hotel	39	97.3	10.8	900			
Sports and Community							
Bowling Alley	1	2.5	0.3	938			
Commercially Run Sports Venue/Stadium	0	0.0	0.5	0			
Golf Club	1	2.5	3.1	80			
Local Sports Club	4	10.0	11.9	84			
Snooker Club	0	0.0	0.0	0			
Social Club	1	2.5	12.0	21			
Spa and Country Club	0	0.0	0.2	0			
Sports and Leisure Centre	1	2.5	1.9	129			
Entertainment and Leisure							
Arena	1	2.5	0.0	5385			
Ballroom	0	0.0	0.0	0			
Bingo Hall	1	2.5	0.4	696			
Casino	4	10.0	0.2	5564			
Cinema	2	5.0	0.5	915			
Holiday/Caravan Park	0	0.0	1.3	0			
Nightclub	9	22.4	1.2	1810			
Street Market	0	0.0	0.0	0			
Theatre	5	12.5	1.0	1233			
Unknown	0	0.0	0.0	0			

CGA LICENCED PREMISES

© 2025 CACI Limited and all other applicable third party notices (CGA) can be found at www.caci.co.uk/copyrightnotices.pdf

Area: P03770_Quayside, Glasgow, G5 8RE (1 Mile)
 Base: Great Britain
 Year: 2024

Name	Description	License Type	Owner Name	Postcode
Rosss Original Bar	Independent Free	Unthemed High Street F	Independent Free	G 1 3NA
Barolo Grill	Independent Free	Restaurant	Independent Free	G 1 3NQ
Cathouse	Cathouse Entertainment Group	Nightclub	Cathouse Entertainment Group	G 1 3RB
Imperial Bar	Admiral Taverns Ltd	Unthemed High Street F	Admiral Taverns Ltd	G 1 4AZ
Times Square	Greene King	Bar Restaurant	Greene King	G 1 4DH
Hootenanny	Independent Free	Unbranded Food Pub	Independent Free	G 1 4EE
Oswalds	Admiral Taverns Ltd	Unthemed High Street F	Admiral Taverns Ltd	G 1 4PL
Ivory Blacks	Independent Free	Late Night Bar	Independent Free	G 1 4PL
Classic Grand	Independent Free	Nightclub	Independent Free	G 1 4QD
Maccorleys	Star Pubs & Bars	Unthemed High Street F	Star Pubs & Bars	G 1 4QG
Opium	Independent Free	Restaurant	Independent Free	G 2 2UL
Henglers Circus	Wetherspoons GB	Unthemed High Street F	Wetherspoons GB	G 2 3HW
Saramago	Independent Free	Cafe/Delicatessen	Independent Free	G 2 3JD
Nice N Sleazy	Independent Free	Late Night Bar	Independent Free	G 2 3LG
Genting Casino	Genting Casino	Casino	Genting Casino	G 2 3LW
Campus Nightclub	Independent Free	Casino	Independent Free	G 2 3LW
Garage	Cathouse Entertainment Group	Nightclub	Cathouse Entertainment Group	G 2 3LW
Glasgow Art Club	Independent Free	Conference/Exhibition/I	Independent Free	G 2 4HU
State Bar	Caledonian Heritable	Unthemed High Street F	Caledonian Heritable	G 2 4NG
Babygrand	Baby Grand Group	Unbranded Food Pub	Baby Grand Group	G 2 4NQ
Horseshoe Bar	Mitchells & Butlers	Unthemed High Street F	Mitchells & Butlers	G 2 5AE
Club Tropicana & Vogue	Scotsman Group	Nightclub	Scotsman Group	G 2 5EZ
St Vincents	Independent Free	Late Night Bar	Independent Free	G 2 5LA
King Tuts Wah Wah Hut	Independent Free	Bar Restaurant	Independent Free	G 2 5RL
Drum & Monkey	Mitchells & Butlers	Unthemed High Street F	Mitchells & Butlers	G 2 5TF
Alpen Lodge	Bow Hospitality	Unthemed High Street Pub		G 2 6AB
Denholms	Star Pubs & Bars	Unthemed High Street F	Star Pubs & Bars	G 2 6AB
Park Lane	Star Pubs & Bars	Unthemed High Street F	Star Pubs & Bars	G 2 6AE
Bombay Blues	Independent Free	Restaurant	Independent Free	G 2 6AE
Kitty Osheas	Independent Free	Themed Pub	Independent Free	G 2 6AY
Rhoderick Dhu	Greene King	Unthemed High Street F	Greene King	G 2 6BZ
Toby Jug	Independent Free	Unthemed High Street F	Independent Free	G 2 6LL
Grant Arms	Independent Free	Unthemed High Street F	Independent Free	G 2 8HA
Waterloo	Trust Inns Limited	Themed Pub	Trust Inns Limited	G 2 8LY
Mitchell Theatre	Independent Free	Theatre	Independent Free	G 3 7DR
Driftwood	Star Pubs & Bars	Unbranded Food Pub	Star Pubs & Bars	G 3 6UJ
Cubatas	Independent Free	Restaurant	Independent Free	G 3 7AR
Bon Accord	Star Pubs & Bars	Unthemed High Street F	Star Pubs & Bars	G 3 7DA
Shenaz	Independent Free	Restaurant	Independent Free	G 3 7EE
Bar Basquiat	Independent Free	Unthemed High Street F	Independent Free	G 3 7EH
Akbars	Akbar Restaurants	Restaurant	Akbar Restaurants	G 3 7PQ
Bufalo Grill	Independent Free	Restaurant	Independent Free	G 3 7PQ
Grove	Greene King	Community Pub	Greene King	G 3 7RX
Big Slope	Independent Free	Bar Restaurant	Independent Free	G 3 7RZ
U Jarka	Independent Free	Restaurant	Independent Free	G 3 7SD
Snaffle Bit	Greene King	Community Pub	Greene King	G 3 7TQ
Hilton Hotel	Hilton Group	Hotel	Hilton Group	G 3 8HT
Brass Monkey	Trust Inns Limited	Community Pub	Trust Inns Limited	G 3 8LU
Lebowskis	Kained Holdings Ltd	Bar Restaurant	Star Pubs & Bars	G 3 8LX
Dirty Duchess	Star Pubs & Bars	Community Pub	Star Pubs & Bars	G 3 8LX
Taphouse Bar & Kitchen	Independent Free	Restaurant	Independent Free	G 3 8LY
University Of Glasgow Staff Bowling Club	Independent Free	Local Sports Club	Independent Free	G 3 8NL
St Vincent Bowling Club	Independent Free	Local Sports Club	Independent Free	G 3 8NL
	Independent Free	Community Pub	Independent Free	G 3 8NU
Stereo	Independent Free	Late Night Bar	Independent Free	G 2 6PH
Kelvingrove	Independent Free	Bar Restaurant	Independent Free	G 3 8TB
Park Bar	Independent Free	Community Pub	Independent Free	G 3 8TE
Islay Inn	Greene King	Community Pub	Greene King	G 3 8TJ
Two Fat Ladies & Buttery	Two Fat Ladies Group	Restaurant	Two Fat Ladies Group	G 3 8UF
Pickled Ginger	Rosemount Taverns	Restaurant	Rosemount Taverns	G 3 8XZ
Scottish Exhibition & Conference Centre	Independent Free	Conference/Exhibition/I	Independent Free	G 3 8YW
Bellrock	Trust Inns Limited	Community Pub	Trust Inns Limited	G 41 1AQ

CGA LICENCED PREMISES

© 2025 CACI Limited and all other applicable third party notices (CGA) can be found at www.caci.co.uk/copyrightnotices.pdf

Area: P03770_Quayside, Glasgow, G5 8RE (1 Mile)
 Base: Great Britain
 Year: 2024

Name	Description	License Type	Owner Name	Postcode
Malaga Tapas	Independent Free	Restaurant	Independent Free	G 41 1PD
Brazen Head	Independent Free	Community Pub	Independent Free	G 42 7BE
Sholeh	Independent Free	Restaurant	Independent Free	G 5 8EJ
Quayside	Admiral Taverns Ltd	Community Pub	Admiral Taverns Ltd	G 5 8RE
Firepit And Kiln	Independent Free	Unbranded Food Pub	Independent Free	G 5 8NP
Union Bar	Rosemount Taverns	Community Pub	Rosemount Taverns	G 5 8RJ
Star Bar	Independent Free	Community Pub	Independent Free	G 5 9RN
Park Bar	Star Pubs & Bars	Community Pub	Star Pubs & Bars	G 51 1BE
Kensington Bar	Admiral Taverns Ltd	Community Pub	Admiral Taverns Ltd	G 51 1BE
District Bar	Star Pubs & Bars	Community Pub	Star Pubs & Bars	G 51 1BS
Grapes Bar	Iona Taverns	Community Pub	Scotsman Group	G 51 1BU
Blue Star Social Club	Independent Free	Social Club	Independent Free	G 51 1DP
Viceroy Bar	Independent Free	Community Pub	Independent Free	G 51 1LB
La Fiorentina	Independent Free	Restaurant	Independent Free	G 51 1LE
Old Toll Bar	Independent Free	Community Pub	Independent Free	G 51 1LF
Griffin	Independent Free	Unthemed High Street F	Independent Free	G 2 4JP
Diamond Dolls	Independent Free	Late Night Bar	Independent Free	G 1 3LN
Revolution	Revolution Bars Group	Bar Restaurant	Revolution Bars Group	G 1 3NA
Calabash	Independent Free	Restaurant	Independent Free	G 1 3RB
Grand Central Hotel	InterContinental Hotels Group	Hotel	InterContinental Hotels Group	G 1 3SL
Beer House	SSP	Unthemed High Street F	SSP	G 1 3SQ
Sub Club	Independent Free	Nightclub	Independent Free	G 1 4QD
China Sea	Independent Free	Restaurant	Independent Free	G 2 5AL
Meat	Independent Free	Bar Restaurant	Independent Free	G 2 2RQ
Local	Independent Free	Late Night Bar	Independent Free	G 2 3LG
Box Bar & Club	Independent Free	Unthemed High Street F	Independent Free	G 2 3LG
Chaakoo Bombay Cafe	Chaakoo Ltd	Restaurant	Chaakoo Ltd	G 2 5TF
Marriott Hotel	Marriott International	Hotel	Marriott International	G 3 8RR
Locale	Independent Free	Community Pub	Independent Free	G 3 7DL
Argyll Guest House	Independent Free	Hotel	Independent Free	G 3 7TH
Devoncove Hotel	Independent Free	Hotel	Independent Free	G 3 7TQ
Strip Joint	Star Pubs & Bars	Community Pub	Star Pubs & Bars	G 3 8LU
Crowne Plaza	InterContinental Hotels Group	Hotel	InterContinental Hotels Group	G 3 8QT
Lauriston Bar	Independent Free	Community Pub	Independent Free	G 5 9HU
Grand Old Oprey	Independent Free	Community Pub	Independent Free	G 51 1HS
Kilts And Kocktails	Independent Free	Bar Restaurant	Independent Free	G 2 3JD
Pulcinella	Independent Free	Restaurant	Independent Free	G 2 2UQ
Oneills	Mitchells & Butlers	Themed Pub	Mitchells & Butlers	G 1 3QX
Bucks	*Other Small Retail Groups	Casual Dining Restaurant	*Other Small Retail Groups	G 2 2RU
Abode	Abode Hotels	Hotel	Abode Hotels	G 2 4SQ
Nyc Bar & Grill	Independent Free	Bar Restaurant	Independent Free	G 2 2UL
Mussel Inn	novu Inns	Restaurant	novu Inns	G 2 2UQ
Saint Judes	Bow Hospitality	Restaurant		G 2 4HG
Buff	Independent Free	Nightclub	Independent Free	G 2 4SQ
Butterfly And The Pig	Independent Free	Bar Restaurant	Independent Free	G 2 4SQ
Platinum Lace	Platinum Lace Ltd	Late Night Bar	Platinum Lace Ltd	G 2 5AA
Viva	Independent Free	Restaurant	Independent Free	G 2 6TS
Chinaskis	Independent Free	Unbranded Food Pub	Independent Free	G 3 7DL
Ben Nevis	*Other Small Retail Groups	Community Pub	*Other Small Retail Groups	G 3 8TB
Crystal Palace	Wetherspoons GB	Unthemed High Street F	Wetherspoons GB	G 1 4QD
Hall	Stonegate Pub Company	Branded Food Pub	Stonegate Pub Company	G 2 3LG
Britannia Inn	Britannia Hotels	Hotel	Britannia Hotels	G 2 4PP
Pizza Hut	Pizza Hut UK Ltd	Casual Dining Restaurant	Pizza Hut UK Ltd	G 2 8BU
Platform	Independent Free	Theatre	Independent Free	G 2 8DL
Variety Bar	Caledonian Heritable	Unthemed High Street F	Caledonian Heritable	G 2 3LG
Van Winkle	Star Pubs & Bars	Bar Restaurant	Star Pubs & Bars	G 3 7NG
Malmaison Hotel	Malmaison & Hotel du Vin	Hotel	Malmaison & Hotel du Vin	G 2 4LL
Nuffield Health Fitness & Wellbeing Cen	Cannons Group Ltd	Sports and Leisure Cent	Cannons Group Ltd	G 3 8HB
Kama Sutra	Independent Free	Restaurant	Independent Free	G 2 3HW
Mr Singhs India	Independent Free	Restaurant	Independent Free	G 3 7AW
Mother India	Mother India	Restaurant	Mother India	G 3 7RU
Porter And Rye	Kained Holdings Ltd	Restaurant	Kained Holdings Ltd	G 3 8ND

CGA LICENCED PREMISES

© 2025 CACI Limited and all other applicable third party notices (CGA) can be found at www.caci.co.uk/copyrightnotices.pdf

Area: P03770_Quayside, Glasgow, G5 8RE (1 Mile)
Base: Great Britain
Year: 2024

Name	Description	License Type	Owner Name	Postcode
Tingle	Independent Free	Unbranded Food Pub	Independent Free	G 1 3LN
Bizarron	Baby Grand Group	Cafe/Delicatessen	Baby Grand Group	G 2 6LL
Crescent	Independent Free	Restaurant	Independent Free	G 3 8TD
Audio	Independent Free	Unbranded Food Pub	Independent Free	G 1 4PP
Citizens Theatre	Independent Free	Theatre	Independent Free	G 5 9DS
Leonardos	Independent Free	Restaurant	Independent Free	G 2 3HQ
Slouch	Independent Free	Bar Restaurant	Independent Free	G 2 4HZ
Moskito	Independent Free	Community Pub	Independent Free	G 2 4HG
Solid Rock Cafe	Independent Free	Bar Restaurant	Independent Free	G 2 6AB
Tabac	Independent Free	Unbranded Food Pub	Independent Free	G 1 3NU
Address	*Other Small Retail Groups	Hotel	*Other Small Retail Groups	G 2 1JS
Society Room	Wetherspoons GB	Unthemed High Street F	Wetherspoons GB	G 2 2JJ
Sir John Moore	Wetherspoons GB	Unthemed High Street F	Wetherspoons GB	G 2 8QW
Gamba Seafood Restaurant	Independent Free	Restaurant	Independent Free	G 2 2ND
Ibis Hotel	Accor Hotels	Hotel	Accor Hotels	G 2 4DQ
Novotel	Accor Hotels	Hotel	Accor Hotels	G 2 4DT
Cosmopol	Independent Free	Nightclub	Independent Free	G 2 2UQ
Hallmark Hotel	Hallmark Hotels	Hotel	Hallmark Hotels	G 3 8AZ
Cranside Kitchen	Independent Free	Restaurant	Independent Free	G 3 8HL
Republic Bier Halles	Independent Free	Unbranded Food Pub	Independent Free	G 1 3RS
Shanghai Shuffle	Independent Free	Restaurant	Independent Free	G 2 4JW
Bar Soba	Camerons	Bar Restaurant	Camerons	G 1 3NU
Seventh Heaven	Independent Free	Late Night Bar	Independent Free	G 2 4NQ
Radisson Blu	Radisson Hotel Group	Hotel	Radisson Hotel Group	G 2 8DL
Bavaria Brauhaus	Independent Free	Bar Restaurant	Independent Free	G 2 6NU
Grosvenor Casino	Rank	Casino	Rank	G 1 4RJ
Firewater	*Other Small Retail Groups	Nightclub	*Other Small Retail Groups	G 2 3HW
Kings Theatre	Ambassador Theatre Group Ltd	Theatre	Ambassador Theatre Group Ltd	G 2 4JN
Hilton Garden Inn Hotel	Hilton Group	Hotel	Hilton Group	G 3 8HN
Anti Pasti	Independent Free	Restaurant	Independent Free	G 2 3HQ
O2 Academy	Academy Music Group	Arena	Academy Music Group	G 5 9NT
Five March	Independent Free	Restaurant	Independent Free	G 3 7JR
Leonardo Hotel	Leonardo Hotels GB	Hotel		G 1 4QG
Nanakusa	Independent Free	Restaurant	Independent Free	G 2 3LG
Campanile Hotel	Campanile Hotels	Hotel	Campanile Hotels	G 3 8HL
Mini Grill	Independent Free	Bar Restaurant	Independent Free	G 2 4JW
Bunker	*Other Small Retail Groups	Unbranded Food Pub	*Other Small Retail Groups	G 2 4HU
Tiki Bar & Kitsch Inn	Independent Free	Cocktail Bar	Independent Free	G 2 4HW
Euro Hostel	Independent Free	Hotel	Independent Free	G 1 4NR
Bath Street Palomino	Independent Free	Restaurant	Independent Free	G 2 4HZ
Tramway Theatre Cafe	Independent Free	Theatre	Independent Free	G 41 2PE
Mecca Bingo	Rank	Bingo Hall	Rank	G 5 8NP
Odeon	Odeon Cinema Holdings	Cinema	Odeon Cinema Holdings	G 5 8NP
Blue Dog	Baby Grand Group	Cocktail Bar	Baby Grand Group	G 2 2JJ
Mango	Independent Free	Bar Restaurant	Independent Free	G 2 3HU
Nicos	Unknown	Unthemed High Street F	Unknown	G 2 3HU
Artto Hotel	Independent Free	Hotel	Independent Free	G 2 6AE
Fwokx	Independent Free	Restaurant	Independent Free	G 1 3QS
Villa Toscana	Independent Free	Restaurant	Independent Free	G 3 8LY
India Quay	Independent Free	Restaurant	Independent Free	G 3 8HE
Piccolomondo	Independent Free	Restaurant	Independent Free	G 2 8LY
Silla	Independent Free	Restaurant	Independent Free	G 3 8TD
No 16 Bar	Independent Free	Bar Restaurant	Independent Free	G 2 6AA
Thai Siam	Independent Free	Restaurant	Independent Free	G 3 8TQ
Orwells	Iona Taverns	Community Pub	Scotsman Group	G 3 7AL
Dukes Umberella	Independent Free	Unbranded Food Pub	Independent Free	G 2 8LT
Nandos	Nandos Restaurants	Casual Dining Restaurar	Nandos Restaurants	G 5 8NP
Hummingbird	Scotsman Group	Bar Restaurant	Scotsman Group	G 2 4HG
Ox And Finch	Independent Free	Restaurant	Independent Free	G 3 7TF
Golf Lounge	Independent Free	Golf Club	Independent Free	G 2 2ND
Smoking Fox	Signature Pubs Ltd	Unbranded Food Pub	Signature Pubs Ltd	G 2 6DA
Fanny Trollopes	Independent Free	Restaurant	Independent Free	G 3 8LY

CGA LICENCED PREMISES

© 2025 CACI Limited and all other applicable third party notices (CGA) can be found at www.caci.co.uk/copyrightnotices.pdf

Area: P03770_Quayside, Glasgow, G5 8RE (1 Mile)
 Base: Great Britain
 Year: 2024

Name	Description	License Type	Owner Name	Postcode
La Lanterna	Independent Free	Restaurant	Independent Free	G 2 6AE
Unalome	Independent Free	Restaurant	Independent Free	G 3 7RZ
A Little Taste Of Italy	Independent Free	Restaurant	Independent Free	G 2 4PQ
Alea	Metropolitan Gaming Ltd	Casino	Metropolitan Gaming Ltd	G 5 8NP
Civerinos	*Other Small Retail Groups	Restaurant	*Other Small Retail Groups	G 3 7UA
Ibis Budget	Accor Hotels	Hotel	Accor Hotels	G 5 8NP
Crabshakk	Independent Free	Restaurant	Independent Free	G 3 8TD
26 Hope Street	Independent Free	Unthemed High Street F	Independent Free	G 2 6AA
Safestay	Safestay Plc	Hotel	Safestay Plc	G 2 4PB
Blythswood Square Hotel	InterContinental Hotels Group	Hotel	InterContinental Hotels Group	G 2 4AD
Hollywood Bowl	Original Bowling Company	Bowling Alley	Original Bowling Company	G 5 8NP
Rioja	Independent Free	Restaurant	Independent Free	G 3 8TD
Nandos	Nandos Restaurants	Casual Dining Restaurar	Nandos Restaurants	G 1 4BW
Reardons Central	Independent Free	Local Sports Club	Independent Free	G 2 6AA
Hotel Indigo	InterContinental Hotels Group	Hotel	InterContinental Hotels Group	G 2 7DA
Berkeley Suite	Independent Free	Nightclub	Independent Free	G 3 7DL
Finnieston	Kained Holdings Ltd	Restaurant	Kained Holdings Ltd	G 3 8ND
Gaucha Grill	Rare Restaurants	Restaurant	Rare Restaurants	G 1 2PR
Village Curry House	Independent Free	Restaurant	Independent Free	G 5 8DZ
Lychee Oriental	Independent Free	Restaurant	Independent Free	G 1 3LN
Woods	Star Pubs & Bars	Bar Restaurant	Star Pubs & Bars	G 2 6BZ
Red Onion	Independent Free	Restaurant	Independent Free	G 2 4TT
Alexander Thomson Hotel	Unknown	Hotel	Unknown	G 2 8LY
200 Svs	Independent Free	Conference/Exhibition/I	Independent Free	G 2 5SG
Halloumi	Independent Free	Restaurant	Independent Free	G 2 2UQ
Sole Club	Nico Simeone Ltd	Restaurant	Nico Simeone Ltd	G 3 8ND
Temaki	Independent Free	Restaurant	Independent Free	G 2 6LL
Drury Street	Independent Free	Late Night Bar	Independent Free	G 2 5AP
Bibambap	Independent Free	Restaurant	Independent Free	G 1 2PR
Joia	Independent Free	Restaurant	Independent Free	G 3 8LZ
Alston Bar And Beef	Glendola Leisure	Bar Restaurant	Glendola Leisure	G 1 3SQ
Nandos	Nandos Restaurants	Casual Dining Restaurar	Nandos Restaurants	G 2 3EZ
Premier Inn	Whitbread Hotels	Hotel	Whitbread	G 51 1DZ
Gannett	Independent Free	Restaurant	Independent Free	G 3 8TB
Franco Manca	Franco Manca	Casual Dining Restaurar	Franco Manca	G 1 3LN
Grasshoppers	Independent Free	Hotel	Independent Free	G 1 3TA
Ferry	Independent Free	Bar Restaurant	Independent Free	G 3 8BX
Single End	Independent Free	Restaurant	Independent Free	G 3 6TT
Topolabamba	Di Maggio's	Casual Dining Restaurar	Di Maggio's	G 2 5TF
Bread Meats Bread	Bread Meats Bread	Casual Dining Restaurar	Bread Meats Bread	G 2 5TF
Chateau X	Nico Simeone Ltd	Restaurant	Nico Simeone Ltd	G 3 7HA
Steak And Cherry	Independent Free	Restaurant	Independent Free	G 2 3LW
Noble	*Other Small Retail Groups	Unbranded Food Pub	*Other Small Retail Groups	G 2 6NU
Sandyford	Independent Free	Hotel	Independent Free	G 3 7TF
Village	KSL Capital Partners	Hotel	KSL Capital Partners	G 51 1DA
Kelvingrove Lawn Bowls Centre	Independent Free	Local Sports Club	Independent Free	G 3 7TA
Malo	Independent Free	Wine Bar	Independent Free	G 2 6NU
Dakota	Dakota Hotels Ltd	Hotel	Dakota Hotels Ltd	G 2 4JS
Bao	JKS Restaurants Ltd	Casual Dining Restaurar	JKS Restaurants Ltd	G 2 6NL
Hampton By Hilton	Atlas Hotels	Hotel	Atlas Hotels	G 2 4TZ
Old Hairdresser's	Independent Free	Late Night Bar	Independent Free	G 2 5AR
Al Sultan	Independent Free	Restaurant	Independent Free	G 5 9JB
August House	Independent Free	Cocktail Bar	Independent Free	G 1 3LN
Hot-El Apartments	Independent Free	Hotel	Independent Free	G 1 4PD
Khyber	Independent Free	Restaurant	Independent Free	G 41 1PD
Non Viet	Independent Free	Restaurant	Independent Free	G 2 3LX
Collage	Independent Free	Restaurant	Independent Free	G 2 8DL
Horn Of Africa Restaurant & Bar	Independent Free	Restaurant	Independent Free	G 5 9RP
Motel One	Motel One	Hotel	Motel One	G 1 4PL
Radisson Red	Radisson Hotel Group	Hotel	Radisson Hotel Group	G 3 8HL
Ibis Styles	Accor Hotels	Hotel	Accor Hotels	G 2 7DN
La Vita Spuntini	Independent Free	Restaurant	Independent Free	G 1 3PU

CGA LICENCED PREMISES

© 2025 CACI Limited and all other applicable third party notices (CGA) can be found at www.caci.co.uk/copyrightnotices.pdf

Area: P03770_Quayside, Glasgow, G5 8RE (1 Mile)
Base: Great Britain
Year: 2024

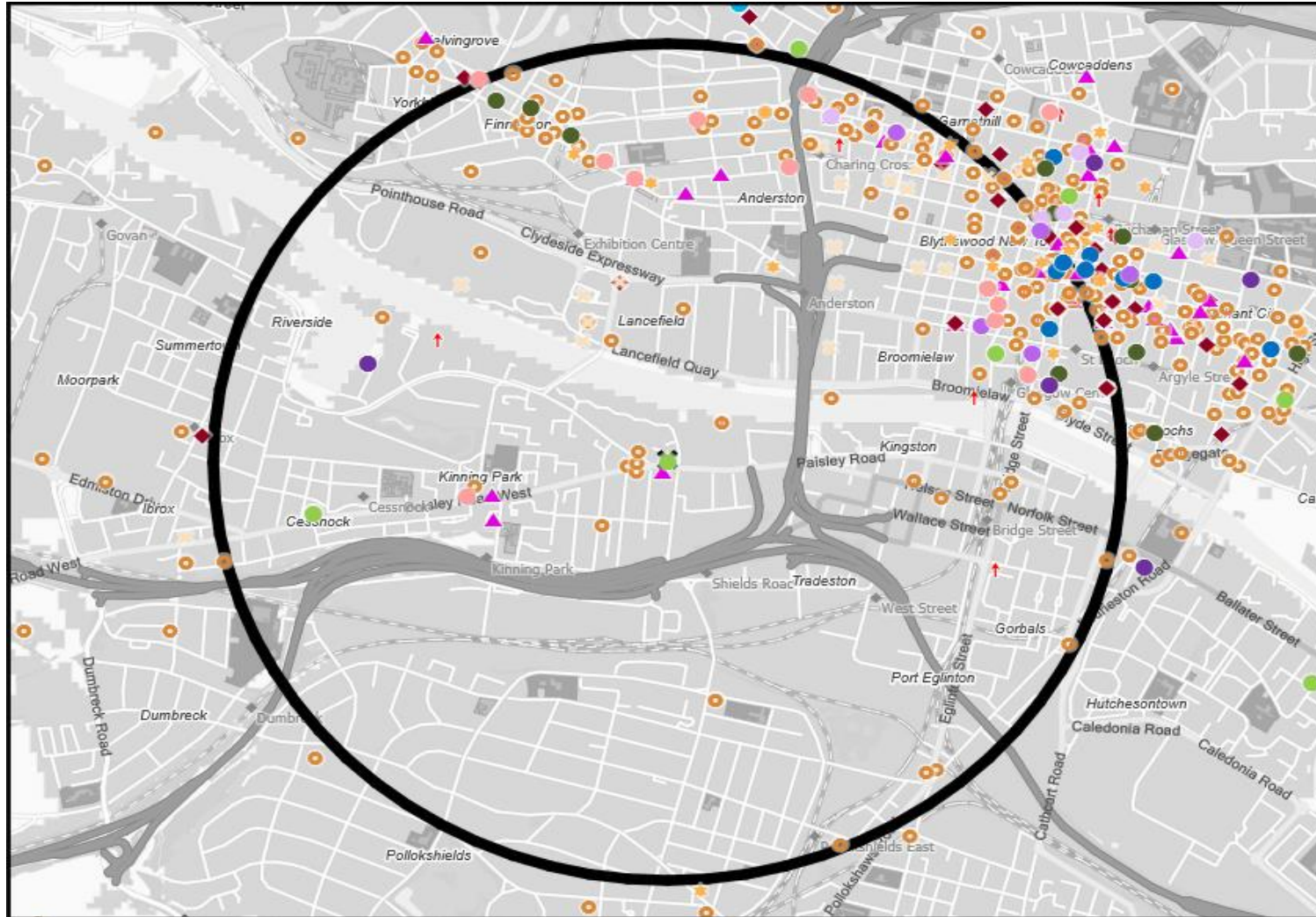
Name	Description	License Type	Owner Name	Postcode
Dockyard Social	Independent Free	Restaurant	Independent Free	G 3 8TY
Nandos	Nandos Restaurants	Casual Dining Restaurar	Nandos Restaurants	G 2 6AY
Fayre Play	Independent Free	Themed Bar	Independent Free	G 41 1EJ
Sugo	*Other Small Retail Groups	Restaurant	*Other Small Retail Groups	G 1 3LN
Champagne Central	Independent Free	Bar Restaurant	Independent Free	G 1 3SL
Mezcal	Bow Hospitality	Casual Dining Restaurant		G 2 6PH
Glasgow Science Centre	Independent Free	Conference/Exhibition/I	Independent Free	G 51 1EA
Taco Mazama	Independent Free	Casual Dining Restaurar	Independent Free	G 2 3HU
Soul Food Kitchen	Independent Free	Restaurant	Independent Free	G 3 7TQ
Vue	Omers Private Equity	Cinema	Omers Private Equity	G 1 4BW
Yotel	Independent Free	Hotel	Independent Free	G 2 8QW
Bar And Block	Whitbread	Branded Food Pub	Whitbread	G 1 4AZ
Golf Fang Glasgow	Independent Free	Themed Bar	Independent Free	G 3 8JD
Panang	Independent Free	Casual Dining Restaurar	Independent Free	G 2 5TF
Chimes Of India	Independent Free	Restaurant	Independent Free	G 3 7TF
Courtyard Glasgow Sec	Marriott International	Hotel	Marriott International	G 3 8GS
Moxy	Marriott International	Hotel	Marriott International	G 3 8HB
Boom Battle Bar	Boom Battle Bar	Themed Bar	Boom Battle Bar	G 1 4BW
Clayton Hotel	Dalata UK Ltd	Hotel	Dalata UK Ltd	G 1 4AR
Virgin Hotel Glasgow	Independent Free	Hotel	Independent Free	G 1 4JH
Level X	Independent Free	Craft Bar	Independent Free	G 1 4BW
Savings Bank	Independent Free	Conference/Exhibition/I	Independent Free	G 5 9JB
Derby Lane	Independent Free	Bar Restaurant	Independent Free	G 3 8TE
Turtle Bay	Turtle Bay Restaurants	Bar Restaurant	Turtle Bay Restaurants	G 2 5AF
Wagamama	Restaurant Group	Casual Dining Restaurar	Restaurant Group	G 1 4BW
Chop Grill And Bar	Independent Free	Bar Restaurant	Independent Free	G 2 4LW
Roya	Independent Free	Casual Dining Restaurar	Independent Free	G 2 4PQ
Pho	Pho	Casual Dining Restaurar	Pho	G 2 5AH
Namaste	Independent Free	Restaurant	Independent Free	G 1 4BW
Escape Hunt	*Other Small Retail Groups	Themed Bar	*Other Small Retail Groups	G 1 4BW

MAP OF AREA

© 2025 CACI Limited and all other applicable third party notices (CGA) can be found at www.caci.co.uk/copyrightnotices.pdf

Source: OS Open Data 2018

Area: P03770_Quayside, Glasgow, G5 8RE (1 Mile contour)



KEY

Large pub co's & bars

- Admiral Taverns Ltd
- Ei Group
- Greene King
- Marston's
- Mitchells & Butlers
- Punch Pub Company
- Shepherd Neame
- Star Pubs & Bars
- Stonegate Pub Company
- Wetherspoon
- Whitbread

Small to medium pub co's & bars

- ▲ Family Brewers with pubs

Hotels

- ★ Restaurants

Leisure

- Independent

Other

- ◆ Other
- ✕ Site Location
- Boundary

ACORN CATEGORY PROFILE - HOUSEHOLDS

© 2025 CACI Limited and all other applicable third party notices (Acorn) can be found at www.caci.co.uk/copyrightnotices.pdf

Area: P03770_Quayside, Glasgow, G5 8RE (1 Mile contour)
Base: Great Britain
Year: 2024

Acorn Category Description			Area Profile	% for Area	% for Base	Index 0	100	200
<div></div>	1	Luxury Lifestyles	511	2.7	3.1	86	<div></div>	
<div></div>	2	Established Affluence	1,130	5.9	12.3	48	<div></div>	
<div></div>	3	Thriving Neighbourhoods	3,727	19.5	22.6	86	<div></div>	
<div></div>	4	Steadfast Communities	1,173	6.1	25.2	24	<div></div>	
<div></div>	5	Stretched Society	9,672	50.6	21.1	240	<div></div>	
<div></div>	6	Low Income Living	2,675	14.0	15.4	91	<div></div>	
<div></div>	7	Not Private Households	234	1.2	0.4	313	<div></div>	
Total households			19,122					

Acorn Category Pen Portrait

5

Stretched Society

6.0M
UK Households

21.1%
of UK

Predominant Housing Type

Terraced

Predominant Housing Tenure

Privately rented

Savings & Investments

Low

Traditional working class areas of Britain containing younger families, flat sharers and students privately renting their homes.

Groups within Stretched Society

P Tenant Living

38%

Q Limited Budgets

25%

R Hard-up Households

37%

CATEGORY

GROUP

TYPE

MAP

WHAT IS ACORN?

ACORN GROUP PROFILE - HOUSEHOLDS

© 2025 CACI Limited and all other applicable third party notices (Acorn) can be found at www.caci.co.uk/copyrightnotices.pdf

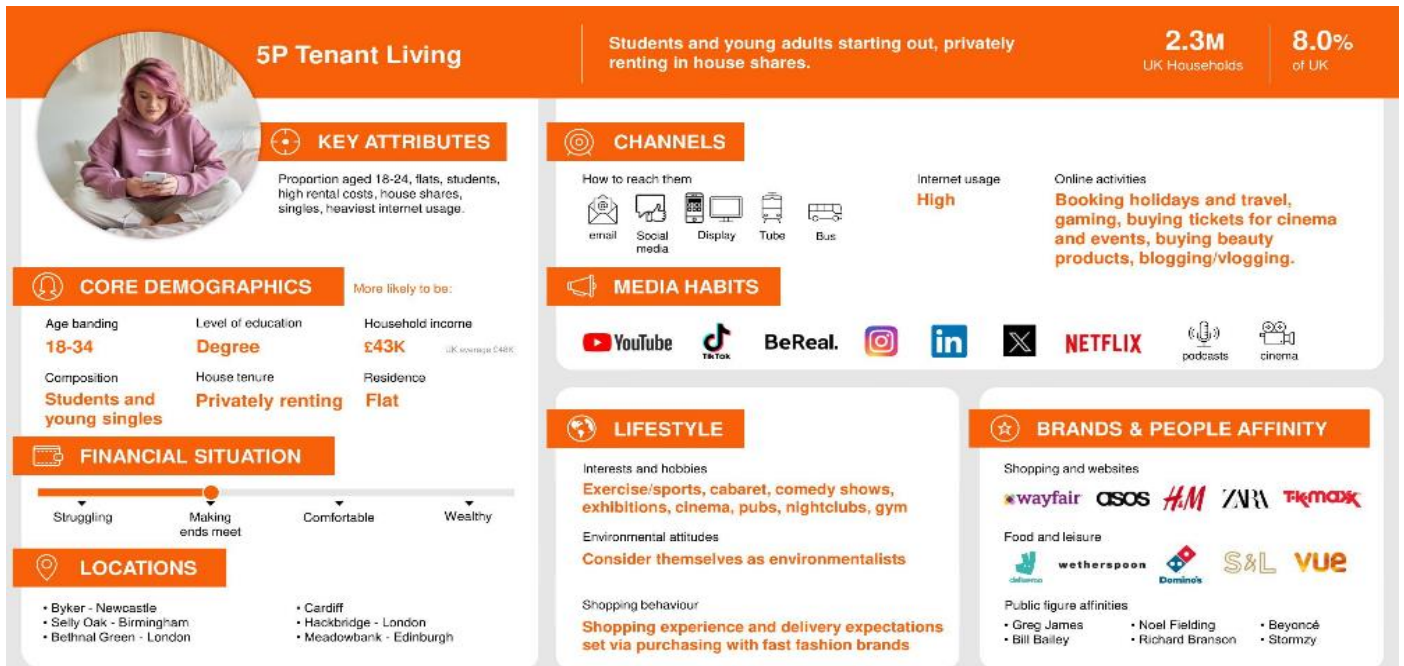
Area: P03770_Quayside, Glasgow, G5 8RE (1 Mile contour)

Base: Great Britain

Year: 2024

Acorn Group Description	Area Profile	% for Area	% for Base	Index	0	100	200
1. Luxury Lifestyles							
1.A Exclusive Addresses	0	0.0	0.3	0			
1.B Flourishing Capital	62	0.3	1.0	33			
1.C Upmarket Families	449	2.3	1.8	128			
2. Established Affluence							
2.D Commuter Belt Wealth	476	2.5	9.1	27			
2.E Prosperous Professionals	654	3.4	3.2	108			
3. Thriving Neighbourhoods							
3.F Mature Success	4	0.0	7.0	0			
3.G Settled Suburbia	43	0.2	5.2	4			
3.H Metropolitan Surroundings	896	4.7	1.6	285			
3.I Up-and-coming Urbanites	2,724	14.2	3.2	446			
3.J Aspiring Communities	60	0.3	5.5	6			
4. Steadfast Communities							
4.K Semi-rural Maturity	0	0.0	6.7	0			
4.L Traditional Homeowners	27	0.1	6.0	2			
4.M Family Renters	141	0.7	4.6	16			
4.N Urban Diversity	907	4.7	2.6	184			
4.O Stable Seniors	98	0.5	5.3	10			
5. Stretched Society							
5.P Tenant Living	8,787	46.0	8.3	555			
5.Q Limited Budgets	505	2.6	5.2	51			
5.R Hard-up Households	380	2.0	7.6	26			
6. Low Income Living							
6.S Cash-strapped Families	38	0.2	7.3	3			
6.T Constrained Pensioners	1,094	5.7	3.3	174			
6.U Challenging Circumstances	1,543	8.1	4.8	170			
7. Not Private Households							
7.V Not Private Households	234	1.2	0.4	313			
Total households		19,122					

Acorn Group Pen Portrait



CATEGORY

GROUP

TYPE

MAP

WHAT IS ACORN?

ACORN TYPE PROFILE - HOUSEHOLDS

© 2025 CACI Limited and all other applicable third party notices (Acorn) can be found at www.caci.co.uk/copyrightnotices.pdf

Area: P03770_Quayside, Glasgow, G5 8RE (1 Mile contour)

Base: Great Britain

Year: 2024

Sort by:  Acorn Structure
 Index
 Profile %

Acorn Type Description				Area Profile	% for Area	% for Base	Index	0	100	200
1. Luxury Lifestyles										
1.A Exclusive Addresses										
	1.A.1	High-flyers in luxury apartments and townhouses		0	0.0	0.1	0	<div></div>		
	1.A.2	Wealthy, gentrified areas		0	0.0	0.1	0	<div></div>		
	1.A.3	Asset-rich, out-of-town older families		0	0.0	0.1	0	<div></div>		
1.B Flourishing Capital										
	1.B.4	High-end professionals in city flats		0	0.0	0.5	0	<div></div>		
	1.B.5	Successful young families in smart urban areas		62	0.3	0.5	61	<div></div>		
1.C Upmarket Families										
	1.C.6	Executives in expensive suburban houses		0	0.0	1.1	0	<div></div>		
	1.C.7	Prosperous families in green-belt areas with substantial homes		449	2.3	0.8	301	<div></div>		
2. Established Affluence										
2.D Commuter Belt Wealth										
	2.D.8	Affluent, older homeowners		0	0.0	2.1	0	<div></div>		
	2.D.9	Families and couples in comfortable homes		2	0.0	1.6	1	<div></div>		
	2.D.10	Well-off families in larger semis		474	2.5	1.1	221	<div></div>		
	2.D.11	Mature and moneyed out-of-towners		0	0.0	2.1	0	<div></div>		
	2.D.12	Well-to-do empty nesters in detached houses		0	0.0	2.2	0	<div></div>		
2.E Prosperous Professionals										
	2.E.13	Families in leafy suburbs		194	1.0	1.3	80	<div></div>		
	2.E.14	Upmarket young families in terraces		7	0.0	0.9	4	<div></div>		
	2.E.15	Educated professionals renting flats		453	2.4	1.0	246	<div></div>		
3. Comfortable Communities										
3.F Mature Success										
	3.F.16	Families and couples in detached houses		4	0.0	2.0	1	<div></div>		
	3.F.17	Older, rural empty nesters and couples		0	0.0	2.7	0	<div></div>		
	3.F.18	Countryside retirees in spacious houses		0	0.0	0.1	0	<div></div>		
	3.F.19	Sophisticated couples living comfortably in detached homes		0	0.0	2.3	0	<div></div>		
3.G Successful Suburbs										
	3.G.20	Mixed lifestages in semi-detached homes		0	0.0	2.4	0	<div></div>		
	3.G.21	Mid-life suburban living		43	0.2	2.7	8	<div></div>		
3.H Metropolitan Surroundings										
	3.H.22	Younger families and sharers in city terraces		0	0.0	1.0	0	<div></div>		
	3.H.23	Culturally diverse suburban families		896	4.7	0.7	710	<div></div>		
3.I Up-and-coming Urbanites										
	3.I.24	Young professionals renting city flats		187	1.0	1.3	77	<div></div>		
	3.I.25	Privately renting students and house sharers		1,292	6.8	0.3	2,523	<div></div>		
	3.I.26	Younger couples and singles in flats		1,245	6.5	1.7	393	<div></div>		
3.J Aspiring Communities										
	3.J.27	Professional families and couples in suburban, owner-occupied areas		0	0.0	3.2	0	<div></div>		
	3.J.28	Families and couples in terraces		60	0.3	2.3	14	<div></div>		
4. Steadfast Communities										
4.K Semi-rural Maturity										
	4.K.29	Senior home-owning couples		0	0.0	3.0	0	<div></div>		
	4.K.30	Empty nesters in owner-occupied detached homes		0	0.0	2.5	0	<div></div>		
	4.K.31	Comfortable, home-owning families and empty nesters		0	0.0	0.7	0	<div></div>		
	4.K.32	Older comfortable families and couples in detached, rural properties		0	0.0	0.5	0	<div></div>		
	4.K.33	Retirees in semi-detached and detached properties		0	0.0	0.1	0	<div></div>		
4.L Traditional Homeowners										
	4.L.34	Older owner-occupier households in semis		3	0.0	3.0	1	<div></div>		
	4.L.35	Settled communities, semi-detached properties		24	0.1	2.9	4	<div></div>		
4.M Family Renters										
	4.M.36	Cost-conscious families in terraces		10	0.1	2.2	2	<div></div>		
	4.M.37	Restricted residents, socially renting		131	0.7	2.4	29	<div></div>		
4.N Urban Diversity										
	4.N.38	Younger families, multi-occupancy and rented households		36	0.2	1.0	19	<div></div>		
	4.N.39	Diverse communities in smaller semis and terraces		562	2.9	0.7	424	<div></div>		
	4.N.40	Young families, limited means in terraced metropolitan areas		309	1.6	0.9	180	<div></div>		
4.O Stable Seniors										
	4.O.41	Living on modest means in terraces		98	0.5	2.7	19	<div></div>		
	4.O.42	Retired homeowners in semi-detached and detached houses		0	0.0	1.6	0	<div></div>		
	4.O.43	Older couples living in detached houses, rural communities		0	0.0	1.0	0	<div></div>		
5. Stretched Society										
5.P Tenant Living										
	5.P.44	Urban, aspiring flat dwellers		0	0.0	1.4	0	<div></div>		
	5.P.45	Privately renting squeezed professionals in flats		3,234	16.9	2.9	592	<div></div>		
	5.P.46	Sharers and students in private rentals		3,093	16.2	1.0	1,637	<div></div>		
	5.P.47	Singles and couples in rented flats		2,460	12.9	3.0	425	<div></div>		
5.Q Limited Budgets										
	5.Q.48	Routine occupations, socially renting families in semis		0	0.0	3.3	0	<div></div>		
	5.Q.49	Socially renting single adult households		505	2.6	1.9	137	<div></div>		
5.R Hard-up Households										
	5.R.50	Single-parent families in terraced housing		82	0.4	3.2	13	<div></div>		
	5.R.51	Older, single-person households on the outskirts of town		252	1.3	2.3	57	<div></div>		
	5.R.52	Socially renting families in terraces		46	0.2	2.0	12	<div></div>		
6. Low Income Living										
6.S Cash-strapped Families										
	6.S.53	Diverse families and sharers in flats		0	0.0	1.7	0	<div></div>		
	6.S.54	Young families in socially rented semis		0	0.0	1.9	0	<div></div>		
	6.S.55	Families in low-value terraced housing		0	0.0	3.0	0	<div></div>		
	6.S.56	Diverse young families in rented terraces and flats		38	0.2	0.8	26	<div></div>		
6.T Constrained Pensioners										
	6.T.57	Older renters in flats and tenements		1,094	5.7	2.0	288	<div></div>		
	6.T.58	Poorer pensioners in semis		0	0.0	1.3	0	<div></div>		
6.U Challenging Circumstances										
	6.U.59	Students and sharers in multi-occupancy flats		2	0.0	0.2	4	<div></div>		
	6.U.60	Socially renting single adult households in flats		310	1.6	0.9	180	<div></div>		
	6.U.61	Socially rented flats, singles and pensioners		1,231	6.4	3.6	178	<div></div>		
7. Not Private Households										
7.V Not Private Households										
	7.V.62	Students in halls of residence		127	0.7	0.1	502	<div></div>		
	7.V.63	Active communal populations		32	0.2	0.0	342	<div></div>		
	7.V.64	Inactive communal populations		75	0.4	0.2	187	<div></div>		
	7.V.65	Non-residential postcodes		0	0.0	0.0	0	<div></div>		
Total households				19,122						

CATEGORY

GROUP

TYPE

MAP

WHAT IS ACORN?

DOMINANT ACORN CATEGORY - HOUSEHOLDS

Area: P03770_Quayside, Glasgow, G5 8RE (1 Mile contour)

© 2025 CACI Limited and all other applicable third party notices (Acorn) can be found at www.caci.co.uk/copyrightnotices.pdf

Source: OS Open Data 2018



- Dominant Acorn Category
- % Luxury Lifestyles
- % Established Affluence
- % Thriving Neighbourhoods
- % Steadfast Communities
- % Stretched Society
- % Low Income Living
- Dominant Acorn Group

Acorn Categories

- 1. Luxury Lifestyles
- 2. Established Affluence
- 3. Thriving Neighbourhoods
- 4. Steadfast Communities
- 5. Stretched Society
- 6. Low Income Living
- 7. Not Private Households

Area Boundary

CATEGORY

GROUP

TYPE

MAP

WHAT IS ACORN?

ACORN - WHAT IS IT?



© 2025 CACI Limited and all other applicable third party notices (Acorn) can be found at www.caci.co.uk/copyrightnotices.pdf

WHAT IS ACORN?

Acorn is the leading geodemographic segmentation of residential neighbourhoods in the UK. It classifies each postcode in the country into one of 7 categories, 22 groups and 65 types that give a distinctive picture of the kinds of people who live in an area.

Acorn is a powerful targeting tool that combines geography with demographics and lifestyle information, and the places where people live with their underlying characteristics and behaviour, to create a tool for understanding the different types of people in different areas throughout the country. It provides a detailed understanding of the people who interact with your organisation and helps you learn about their relationship with you. This knowledge gives you the opportunity to target, acquire and develop profitable customer relationships and improve service delivery.

ACORN STRUCTURE

CATEGORY	GROUP	TYPE
1. Luxury Lifestyles	1.A. Exclusive Addresses	1-3
	1.B. Flourishing Capital	4-5
	1.C. Upmarket Families	6-7
2. Established Affluence	2.D. Commuter-Belt Wealth	8-12
	2.E. Prosperous Professionals	13-15
3. Thriving Neighbourhoods	3.F. Mature Success	16-19
	3.G. Settled Suburbia	20-21
	3.H. Metropolitan Surroundings	22-23
	3.I. Up-and-Coming Urbanites	24-26
	3.J. Aspiring Communities	27-28
4. Steadfast Communities	4.K. Semi-Rural Maturity	29-33
	4.L. Traditional Homeowners	34-35
	4.M. Family Renters	36-37
	4.N. Urban Diversity	38-40
	4.O. Stable Seniors	41-43
5. Stretched Society	5.P. Tenant Living	44-47
	5.Q. Limited Budgets	48-49
	5.R. Hard-Up Households	50-52
6. Low Income Living	6.S. Cash-Strapped Families	53-56
	6.T. Constrained Pensioners	57-58
	6.U. Challenging Circumstances	59-61
7. Not Private Households	7.V. Not Private Households	62-65

ADDITIONAL INFORMATION



For more information, click here to visit the website:

INTERPRETING THE REPORT

The Acorn Detailed Report helps you understand the underlying demographics and lifestyle attributes of your catchment by comparing them to the GB/UK average.

AREA PROFILE

Total figures exclude business addresses without residential population

INDEX

← 100 →

An index of under 100 shows below average representation.

An index of 100 shows that the proportion of customers is the same as the base.

An index of over 100 shows above average representation.

PERCENTAGE

% for Area: Calculates the percentages of each category, group or type for the catchment

% for Base: Calculates the percentages of each category, group or type for the base catchment

REPORT INFORMATION



Category, Group & Type: Use these tabs to look up the Profile breakdown of your catchment at the different levels of Acorn

Map: Use this tab to see an Acorn heatmap on your catchment and the surrounding area

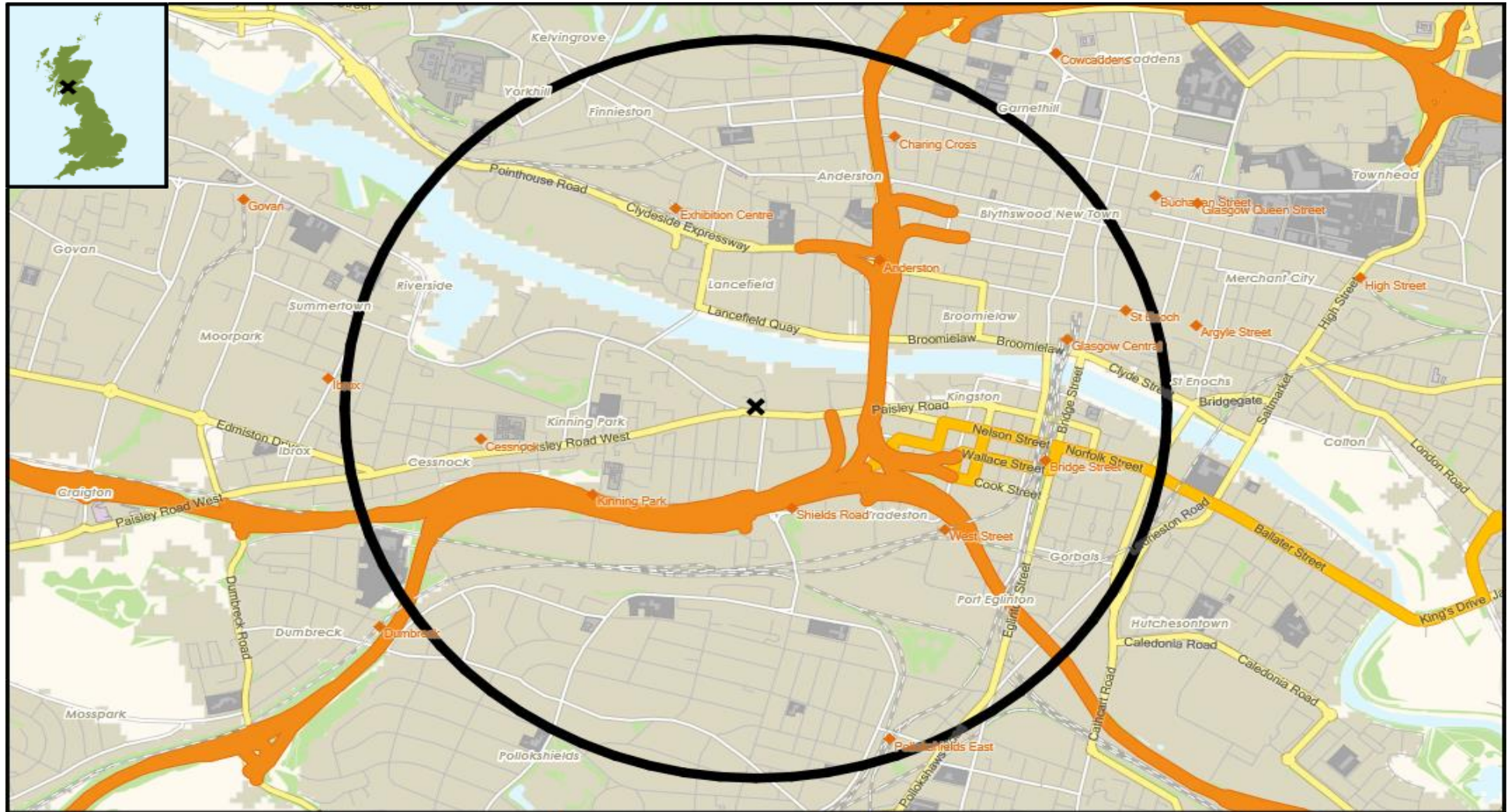
What is Acorn: Use this tab to find out more detail about Acorn and what this report shows

MAP OF AREA

© 2025 CACI Limited and all other applicable third party notices can be found at www.caci.co.uk/copyrightnotices.pdf

Source: OS Open Data 2018

Area: P03770_Quayside, Glasgow, G5 8RE (1 Mile contour)

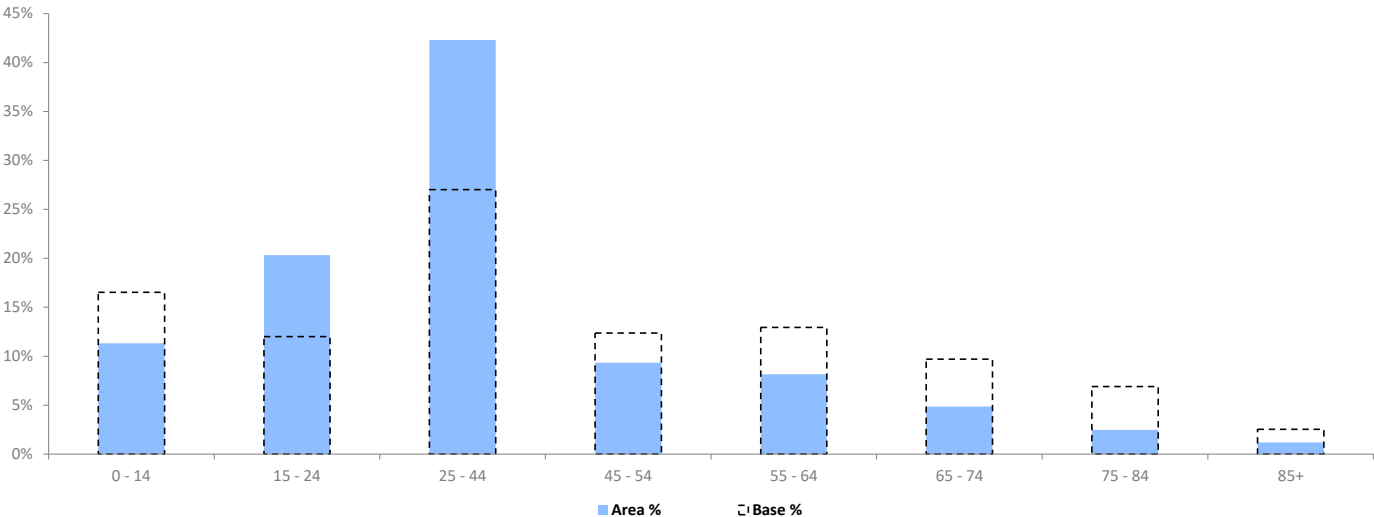


POPULATION PROJECTIONS

© 2025 CACI Limited and all other applicable third party notices (Population Estimates and Projections) can be found at www.caci.co.uk/copyrightnotices.pdf

Area:	P03770_Quayside, Glasgow, G5 8RE (1 Mile contour)
Base:	Great Britain
Year:	2024

	Area Profile	Area %	Base %	Index av=100	0	100	200
0 - 14	4,542	11.3	16.5	69			
15 - 24	8,142	20.3	12.0	169			
25 - 44	16,959	42.3	27.0	157			
45 - 54	3,743	9.3	12.4	75			
55 - 64	3,271	8.2	13.0	63			
65 - 74	1,953	4.9	9.7	50			
75 - 84	998	2.5	6.9	36			
85+	483	1.2	2.5	47			
Total population	40,091						



EXPENDITURE

© 2025 CACI Limited and all other applicable third party notices (COICOP Expenditure) can be found at www.caci.co.uk/copyrightnotices.pdf

Area:	P03770_Quayside, Glasgow, G5 8RE (1 Mile contour)
Base:	Great Britain
Year:	2024

EXPENDITURE ESTIMATES PER WEEK

	Area Spend	Area spend per hhs	Base spend per hhs	Index av=100	0	100	200
COICOP Categories							
1. Food & non-alcoholic beverages	£1,472,173	£76.99	£92.53	83			
2. Alcoholic beverages, tobacco and narcotics	£603,080	£31.54	£29.81	106			
3. Clothing & Footwear	£817,779	£42.77	£44.48	96			
4. Housing, water, electricity, gas and other fuels	£1,880,983	£98.37	£106.80	92			
5. Furnishings, equipment and routine maintenance	£711,774	£37.22	£52.65	71			
6. Health	£259,853	£13.59	£21.84	62			
7. Transport	£2,248,464	£117.59	£125.67	94			
8. Communication	£325,323	£17.01	£19.03	89			
9. Recreation & Culture	£1,397,626	£73.09	£98.79	74			
10. Education	£903,185	£47.23	£21.71	218			
11. Restaurants & Hotels	£2,039,649	£106.67	£103.11	103			
12. Miscellaneous goods and services	£1,925,265	£100.68	£135.92	74			
Total Expenditure	£14,585,154	£762.74	£852.33	89			

Expenditure calculated for RF Centres includes weighted residential, worker and tourist spend; for RF catchments it includes weighted residential spend only. For all other catchments it includes residential, online and domestic tourist spend (all spend originating from these areas).

The figures are calculated from data from the Living Costs and Family (LCF) survey conducted by the Office for National Statistics. The analyses in this report are carried out by CACI and those who carried out the original collection and analysis of the data bear no responsibility for their further analysis or interpretation. The spend figures are based on current prices for the year stated at the top of the report. The Classification of Individual Consumption by Purpose (COICOP) is published by the UN Statistics Division to provide an international standard for the reporting of expenditure. Totals are controlled to national figures supplied by ONS Consumer Trends.

CENSUS DEMOGRAPHICS

© 2025 CACI Limited and all other applicable third party notices (2021 Census) can be found at www.caci.co.uk/copyrightnotices.pdf

Area:	P03770_Quayside, Glasgow, G5 8RE (1 Mile contour)
Base:	Great Britain
Year:	2021

NS-SOCIO ECONOMIC CLASSIFICATION

	Area Profile	Area %	Base %	Index av=100	0	100	200
1. Higher managerial, administrative and professional	3,125	11.4	12.7	90			
2. Lower managerial, administrative and professional	4,695	17.2	19.9	86			
3. Intermediate	2,481	9.1	11.5	79			
4. Small employers and own account workers	1,443	5.3	10.3	51			
5. Lower supervisory and technical	1,501	5.5	5.6	98			
6. Semi-routine	2,727	10.0	11.7	85			
7. Routine	2,197	8.0	12.1	66			
Never worked and long-term unemployed	2,538	9.3	8.2	112			
Full-time students	6,651	24.3	7.8	313			
Total population	27,358						

