

CGA LICENCED PREMISES - LICENCES

© 2025 CACI Limited and all other applicable third party notices (CGA) can be found at www.caci.co.uk/copyrightnotices.pdf

Area: P00734_Hansom Cab, Leicester, LE1 1WB (0.
Base: Great Britain
Year: 2024

Licence Type	Profile	Per 1000 Pop (Area)	Per 1000 Pop (Base)	Index	0	100	200
Pubs and Bars							
Branded Food Pub	0	0.0	2.9	0			
Cocktail Bar	6	35.4	1.4	2476			
Community Pub	2	11.8	26.8	44			
Craft Bar	4	23.6	1.2	1934			
Educational Bar	0	0.0	0.9	0			
Late Night Bar	13	76.6	2.0	3868			
Themed Bar	2	11.8	0.5	2377			
Themed Pub	2	11.8	0.3	4312			
Unbranded Food Pub	10	59.0	13.8	427			
Unthemed High Street Pub	20	117.9	8.9	1320			
Wine Bar	3	17.7	1.0	1783			
Restaurants and Cafes							
Bar Restaurant	13	76.6	5.0	1537			
Cafe/Delicatessen	0	0.0	1.8	0			
Casual Dining Restaurant	16	94.3	7.6	1238			
Restaurant	26	153.3	21.7	706			
Accommodation and Functions							
Conference/Exhibition/Function/Banquet	5	29.5	3.6	827			
Guest/Boarding House	0	0.0	2.5	0			
Hotel	7	41.3	10.8	382			
Sports and Community							
Bowling Alley	0	0.0	0.3	0			
Commercially Run Sports Venue/Stadium	1	5.9	0.5	1225			
Golf Club	0	0.0	3.1	0			
Local Sports Club	3	17.7	11.9	149			
Snooker Club	0	0.0	0.0	0			
Social Club	2	11.8	12.0	98			
Spa and Country Club	0	0.0	0.2	0			
Sports and Leisure Centre	1	5.9	1.9	304			
Entertainment and Leisure							
Arena	0	0.0	0.0	0			
Ballroom	0	0.0	0.0	0			
Bingo Hall	0	0.0	0.4	0			
Casino	2	11.8	0.2	6576			
Cinema	2	11.8	0.5	2162			
Holiday/Caravan Park	0	0.0	1.3	0			
Nightclub	5	29.5	1.2	2377			
Street Market	0	0.0	0.0	0			
Theatre	4	23.6	1.0	2331			
Unknown	1	5.9	0.0	65759			

CGA LICENCED PREMISES

© 2025 CACI Limited and all other applicable third party notices (CGA) can be found at www.caci.co.uk/copyrightnotices.pdf

Area: P00734_Hansom Cab, Leicester, LE1 1WB (0.
Base: Great Britain
Year: 2024

Name	Description	License Type	Owner Name	Postcode
Shooters	Independent Free	Local Sports Club	Independent Free	LE 1 3HS
Demontfort Hall	Independent Free	Conference/Exhibition/I	Independent Free	LE 1 7BR
San Carlo	San Carlo (Harnbury Holdings Ltd.)	Restaurant	San Carlo (Harnbury Holdings Ltd)	LE 1 1DE
Royal Standard	Stonegate Pub Company	Unthemed High Street F	Stonegate Pub Company	LE 1 1FA
Good Earth	Independent Free	Casual Dining Restaurar	Independent Free	LE 1 1JX
Rainbow & Dove	Admiral Taverns Ltd	Bar Restaurant	Admiral Taverns Ltd	LE 1 1LA
Sound House	Independent Free	Unthemed High Street F	Independent Free	LE 1 1SJ
Shed	Independent Free	Nightclub	Independent Free	LE 1 1UT
Midas	Independent Free	Conference/Exhibition/I	Independent Free	LE 1 1UT
Hansom Cab	Admiral Taverns Ltd	Unthemed High Street F	Admiral Taverns Ltd	LE 1 1WB
Skandals	*Other Small Retail Groups	Unthemed High Street F	*Other Small Retail Groups	LE 1 1WB
Musician	*Other Small Retail Groups	Unthemed High Street F	*Other Small Retail Groups	LE 1 2DE
Bridle Tavern Inn	Independent Free	Unbranded Food Pub	Independent Free	LE 1 2HS
Spearmint Rhino	Spearmint Rhino	Themed Pub	Spearmint Rhino	LE 1 3GQ
Royal Oak	Punch Pub Company	Unthemed High Street F	Punch Pub Company	LE 1 3GR
Club 147	Independent Free	Local Sports Club	Independent Free	LE 1 3HS
Fountain Inn	*Other Small Retail Groups	Unthemed High Street F	*Other Small Retail Groups	LE 1 3PJ
Fan Club	Independent Free	Nightclub	Independent Free	LE 1 3TD
Rack N Roll	Independent Free	Local Sports Club	Independent Free	LE 1 3XL
Tree	Wells & Co	Unbranded Food Pub	Star Pubs & Bars	LE 1 4JB
Mosh	Independent Free	Nightclub	Independent Free	LE 1 4LD
Villare	Independent Free	Hotel	Independent Free	LE 1 4LD
Richard Iii	Everards	Unbranded Food Pub	Everards	LE 1 4NN
Tandem	Independent Free	Restaurant	Independent Free	LE 1 4PG
Salmon	Black Country Ales	Unthemed High Street F	Black Country Ales	LE 1 4QA
Cherry Tree	Admiral Taverns Ltd	Unthemed High Street F	Admiral Taverns Ltd	LE 1 4SX
Genting Casino	Genting Casino	Casino	Genting Casino	LE 1 4SX
Knight And Garter	Everards	Unbranded Food Pub	Everards	LE 1 5AW
Friary	Stonegate Pub Company	Unthemed High Street F	Stonegate Pub Company	LE 1 5AW
Spencers	Independent Free	Late Night Bar	Independent Free	LE 1 5EU
Globe	Ever So Sensible Bars	Unbranded Food Pub	Everards	LE 1 5EU
Corn Exchange	Wetherspoons GB	Unthemed High Street F	Wetherspoons GB	LE 1 5GG
Market Tavern	Independent Free	Late Night Bar	Independent Free	LE 1 5GG
Rutland & Derby Arms	Ssoosh Inns	Bar Restaurant	Everards	LE 1 5JN
Cafe Bruxelles	Independent Free	Bar Restaurant	Independent Free	LE 1 5YP
Imperial Leicester	Independent Free	Restaurant	Independent Free	LE 1 5YP
Duffys Bar	Independent Free	Unthemed High Street F	Independent Free	LE 1 6BT
Mamba Cafe Bar	Independent Free	Late Night Bar	Independent Free	LE 1 6DN
Mercure Hotel	Accor Hotels	Hotel	Accor Hotels	LE 1 6ES
Barley Mow	Admiral Taverns Ltd	Unbranded Food Pub	Admiral Taverns Ltd	LE 1 6FE
Kayal	Independent Free	Restaurant	Independent Free	LE 1 6FE
Casa Romana	Independent Free	Restaurant	Independent Free	LE 1 6GD
Dover Castle	Admiral Taverns Ltd	Unthemed High Street F	Admiral Taverns Ltd	LE 1 6PT
Little Theatre	Independent Free	Theatre	Independent Free	LE 1 6PW
Wild Tango	Independent Free	Restaurant	Independent Free	LE 1 6RJ
Kings Head	Black Country Ales	Unthemed High Street F	Black Country Ales	LE 1 6RL
Grand Union	Marston's	Unthemed High Street F	Marston's	LE 1 6RL
Hind	Star Pubs & Bars	Community Pub	Star Pubs & Bars	LE 2 0PD
Whitwick Constitutional Club	Independent Free	Social Club	Independent Free	LE 1 5ET
Firefly	Marston's	Unthemed High Street F	Marston's	LE 1 5JN
Waikiki	Independent Free	Nightclub	Independent Free	LE 1 5EH
ONeills	Mitchells & Butlers	Themed Pub	Mitchells & Butlers	LE 1 5DR
Fat Cat Cafe Bars	Fat Cat Group	Bar Restaurant	Fat Cat Group	LE 1 6SL
Nandos	Nandos Restaurants	Casual Dining Restaurar	Nandos Restaurants	LE 1 1DH
Distillery	Stonegate Pub Company	Unthemed High Street F	Stonegate Pub Company	LE 1 6DP
Locker Room	Star Pubs & Bars	Cocktail Bar	Star Pubs & Bars	LE 1 6SL
Oddbar	Independent Free	Late Night Bar	Independent Free	LE 1 5JN
Hogarths	Amber Taverns	Late Night Bar	Amber Taverns	LE 1 5AW
Oppa Korean Restaurant	Independent Free	Casual Dining Restaurar	Independent Free	LE 1 5YP
High Cross	Wetherspoons GB	Unthemed High Street F	Wetherspoons GB	LE 1 4JB
Terrace	Independent Free	Wine Bar	Independent Free	LE 1 6GD
Basement Bar	Orange Tree Group	Late Night Bar	Orange Tree Group	LE 1 6HH

CGA LICENCED PREMISES

© 2025 CACI Limited and all other applicable third party notices (CGA) can be found at www.caci.co.uk/copyrightnotices.pdf

Area: P00734_Hansom Cab, Leicester, LE1 1WB (0.
Base: Great Britain
Year: 2024

Name	Description	License Type	Owner Name	Postcode
Club Republic	Independent Free	Nightclub	Independent Free	LE 1 3AG
Haute Dolci	Star Pubs & Bars	Restaurant	Star Pubs & Bars	LE 1 1DJ
International Arts Centre	Independent Free	Theatre	Independent Free	LE 1 3UA
Queen Of Bradgate	Star Pubs & Bars	Unbranded Food Pub	Star Pubs & Bars	LE 1 4JB
Revolution	Revolution Bars Group	Bar Restaurant	Revolution Bars Group	LE 1 6TF
Helsinki Bar	Independent Free	Late Night Bar	Independent Free	LE 1 1SB
R Bar	Independent Free	Late Night Bar	Independent Free	LE 1 1DJ
Parcel Yard	Steamin Billy Brewing Co	Unbranded Food Pub	Steamin Billy Brewing Co	LE 2 0QB
Turkey Cafe	Independent Free	Unbranded Food Pub	Independent Free	LE 1 1DE
Sue Townsend Theatre	Independent Free	Theatre	Independent Free	LE 1 5TE
Audrey	Independent Free	Cocktail Bar	Independent Free	LE 1 4LD
Pho	Pho	Casual Dining Restaurar	Pho	LE 1 4JB
Walkabout	Stonegate Pub Company	Late Night Bar	Stonegate Pub Company	LE 1 6SL
Chutney Ivy	Independent Free	Restaurant	Independent Free	LE 1 1TR
Ale Wagon	Independent Free	Unthemed High Street F	Independent Free	LE 1 1RE
Ibis Hotel	Accor Hotels	Hotel	Accor Hotels	LE 1 1PL
4500 from Delhi	Independent Free	Restaurant	Independent Free	LE 2 0PE
45 West	Independent Free	Craft Bar	Independent Free	LE 1 5AW
Sizzlers	Independent Free	Restaurant	Independent Free	LE 1 3NB
Las Iguanas	Big Table Group Ltd	Bar Restaurant	Big Table Group Ltd	LE 1 6SL
Grosvenor Casino	Rank	Casino	Rank	LE 1 4NN
Le Bistrot Pierre	Le Bistrot Pierre	Casual Dining Restaurar	Le Bistrot Pierre	LE 1 5JN
Platinum Lace	Platinum Lace Ltd	Late Night Bar	Platinum Lace Ltd	LE 1 3TE
Two-Tailed Lion	Independent Free	Community Pub	Independent Free	LE 1 5JN
Giggling Squid	Giggling Squid	Casual Dining Restaurar	Giggling Squid	LE 1 5DF
Bistro Live	Independent Free	Conference/Exhibition/I	Independent Free	LE 1 1FA
Travelodge	Dubai International Capital	Hotel	Dubai International Capital	LE 1 4NN
Athena Conference & Banqueting	Independent Free	Conference/Exhibition/I	Independent Free	LE 1 1QD
White Peacock	Independent Free	Restaurant	Independent Free	LE 1 6RJ
Wagamama	Restaurant Group	Casual Dining Restaurar	Restaurant Group	LE 1 4SD
Gadabout	Independent Free	Unbranded Food Pub	Independent Free	LE 1 5FQ
Yo Sushi	Yo! Sushi	Casual Dining Restaurar	Yo! Sushi	LE 1 4SD
Premier Inn	Whitbread Hotels	Hotel	Whitbread	LE 1 1SH
City Rooms	Independent Free	Hotel	Independent Free	LE 1 5AW
Showcase Cinema	National Amusements Inc	Cinema	National Amusements Inc	LE 1 4SD
Zizzi	Azzurri Group Ltd	Casual Dining Restaurar	Azzurri Group Ltd	LE 1 4SD
Turtle Bay	Turtle Bay Restaurants	Bar Restaurant	Turtle Bay Restaurants	LE 1 4SA
Nandos	Nandos Restaurants	Casual Dining Restaurar	Nandos Restaurants	LE 1 4FP
Empire Banqueting & Conference Hall	Independent Free	Conference/Exhibition/I	Independent Free	LE 1 3WU
African Caribbean Club	Independent Free	Social Club	Independent Free	LE 2 0UA
Phoenix Arts Centre	Independent Free	Cinema	Independent Free	LE 1 1TG
Ramada Encore	Wyndham Hotel Group UK	Hotel	Wyndham Hotel Group UK	LE 1 1GE
Manhattan 34	Independent Free	Cocktail Bar	Independent Free	LE 1 1RD
James Cafe Bistro	Independent Free	Restaurant	Independent Free	LE 1 4SX
Curve	Independent Free	Theatre	Independent Free	LE 1 1SB
Pizza Express	Hony Capital	Casual Dining Restaurar	Hony Capital	LE 1 4SA
Exchange	Independent Free	Wine Bar	Independent Free	LE 1 1TQ
1573 Bar & Grill	Independent Free	Bar Restaurant	Independent Free	LE 1 4FY
Taste Of China	Independent Free	Restaurant	Independent Free	LE 1 4FP
Harveys	Independent Free	Restaurant	Independent Free	LE 1 6SL
Santhi	Independent Free	Restaurant	Independent Free	LE 1 1DL
Bottle Garden	Independent Free	Bar Restaurant	Independent Free	LE 1 5ET
Crafty	Independent Free	Restaurant	Independent Free	LE 1 5DG
Sixes	Sixes Social Cricket	Themed Bar	Sixes Social Cricket	LE 1 1TQ
Frankie & Bennys	Big Table Group Ltd	Casual Dining Restaurar	Big Table Group Ltd	LE 1 4AN
Spicy Temptations	Independent Free	Restaurant	Independent Free	LE 1 4NN
Island Dishes	Independent Free	Restaurant	Independent Free	LE 1 2AB
Apres Lounge	Independent Free	Late Night Bar	Independent Free	LE 1 5YP
Cosy Club	Loungers	Bar Restaurant	Loungers	LE 1 4NN
33 Cank Street	Independent Free	Cocktail Bar	Independent Free	LE 1 5GX
Five Guys	Five Guys	Casual Dining Restaurar	Five Guys	LE 1 5EB
Tatra Eastern Corner	Independent Free	Bar Restaurant	Independent Free	LE 1 1PA

CGA LICENCED PREMISES

© 2025 CACI Limited and all other applicable third party notices (CGA) can be found at www.caci.co.uk/copyrightnotices.pdf

Area: P00734_Hansom Cab, Leicester, LE1 1WB (0.
Base: Great Britain
Year: 2024

Name	Description	License Type	Owner Name	Postcode
Tatra Restaurant	Independent Free	Casual Dining Restaurar	Independent Free	LE 1 1DL
45 West Bottle Shop & Bar	Independent Free	Craft Bar	Independent Free	LE 1 5AW
Amoura	Independent Free	Unknown	Independent Free	LE 1 3UH
Middletons Steak House	Middletons Steak House	Restaurant	Middletons Steak House	LE 1 5DB
Wyggeston House	Independent Free	Restaurant	Independent Free	LE 1 5LD
Merchant Of Venice	Independent Free	Restaurant	Independent Free	LE 1 6FE
Sonrisa Comida Argentina	Independent Free	Casual Dining Restaurar	Independent Free	LE 1 5DF
Veenoo	Veenoo	Wine Bar	Veenoo	LE 1 5DE
Brick And Beam	Independent Free	Bar Restaurant	Independent Free	LE 1 1QW
Herb	Independent Free	Restaurant	Independent Free	LE 1 1DJ
Jimmys Killer Prawns	Independent Free	Restaurant	Independent Free	LE 2 0QD
Blue Boar	Independent Free	Craft Bar	Independent Free	LE 1 5JN
Caddyshackers	Independent Free	Late Night Bar	Independent Free	LE 1 6AR
Tonne	Independent Free	Craft Bar	Independent Free	LE 1 5DF
Mowgli	Mowgli	Casual Dining Restaurar	Mowgli	LE 1 5DF
Tamatanga	Monaman Restaurants Ltd	Restaurant	Monaman Restaurants Ltd	LE 1 4AN
East Street Lanes	Independent Free	Sports and Leisure Cent	Independent Free	LE 1 6NB
Treetop Adventure Golf	Discovery Adventure Golf Ltd	Themed Bar	Discovery Adventure Golf Ltd	LE 1 4AN
Morningside Arena	Independent Free	Commercially Run Sport	Independent Free	LE 1 3UD
63Rd And First	Independent Free	Cocktail Bar	Independent Free	LE 1 4NN
Inside No 9	Independent Free	Unthemed High Street F	Independent Free	LE 1 5GG
Afrikana Kitchen	Afrikana Kitchen	Restaurant	Afrikana Kitchen	LE 1 1LB
Ronnie Roos	Independent Free	Bar Restaurant	Independent Free	LE 1 5JN
Bunk	Bunk Ltd	Cocktail Bar	Bunk Ltd	LE 1 6EJ
Black Iron Social	Independent Free	Restaurant	Independent Free	LE 1 6DP
Roxy Ballroom	Roxy Leisure Ltd	Late Night Bar	Roxy Leisure Ltd	LE 1 1WA

MAP OF AREA

© 2025 CACI Limited and all other applicable third party notices (CGA) can be found at www.caci.co.uk/copyrightnotices.pdf

Source: OS Open Data 2018

Area: P00734_Hansom Cab, Leicester, LE1 1WB (0.50 Mile contour)



KEY

Large pub co's & bars

- Admiral Taverns Ltd
- Ei Group
- Greene King
- Marston's
- Mitchells & Butlers
- Punch Pub Company
- Shepherd Neame
- Star Pubs & Bars
- Stonegate Pub Company
- Wetherspoon
- Whitbread

Small to medium pub co's & bars

- ▲ Family Brewers with pubs

Hotels

- ★ Restaurants

Leisure

- ▲ Independent

Other

- ◆ Other
- ✕ Site Location
- Boundary

ACORN CATEGORY PROFILE - HOUSEHOLDS

© 2025 CACI Limited and all other applicable third party notices (Acorn) can be found at www.caci.co.uk/copyrightnotices.pdf

Area: P00734_Hansom Cab, Leicester, LE1 1WB (0.50 Mile contour)
Base: Great Britain
Year: 2024

Acorn Category Description			Area Profile	% for Area	% for Base	Index 0	100	200
<div></div>	1	Luxury Lifestyles	0	0.0	3.1	0	<div></div>	
<div></div>	2	Established Affluence	11	0.1	12.3	1	<div></div>	
<div></div>	3	Thriving Neighbourhoods	10	0.1	22.6	1	<div></div>	
<div></div>	4	Steadfast Communities	186	2.4	25.2	10	<div></div>	
<div></div>	5	Stretched Society	3,599	47.2	21.1	224	<div></div>	<div></div>
<div></div>	6	Low Income Living	3,603	47.3	15.4	308	<div></div>	<div></div>
<div></div>	7	Not Private Households	213	2.8	0.4	715	<div></div>	<div></div>
Total households			7,622					

Acorn Category Pen Portrait

6

Low Income Living

4.4M
UK Households

15.5%
of UK

Predominant Housing Type
Flats

Predominant Housing Tenure
Socially rented

Savings & Investments
Very low

This category contains the most deprived areas of towns and cities across the UK, with the lowest incomes. It contains a higher proportion of single people across the age groups, socially renting their flats.

Groups within Low Income Living

S Cash-strapped Families48%

T Constrained Pensioners21%

U Challenging Circumstances31%

CATEGORY

GROUP

TYPE

MAP

WHAT IS ACORN?

ACORN GROUP PROFILE - HOUSEHOLDS

© 2025 CACI Limited and all other applicable third party notices (Acorn) can be found at www.caci.co.uk/copyrightnotices.pdf

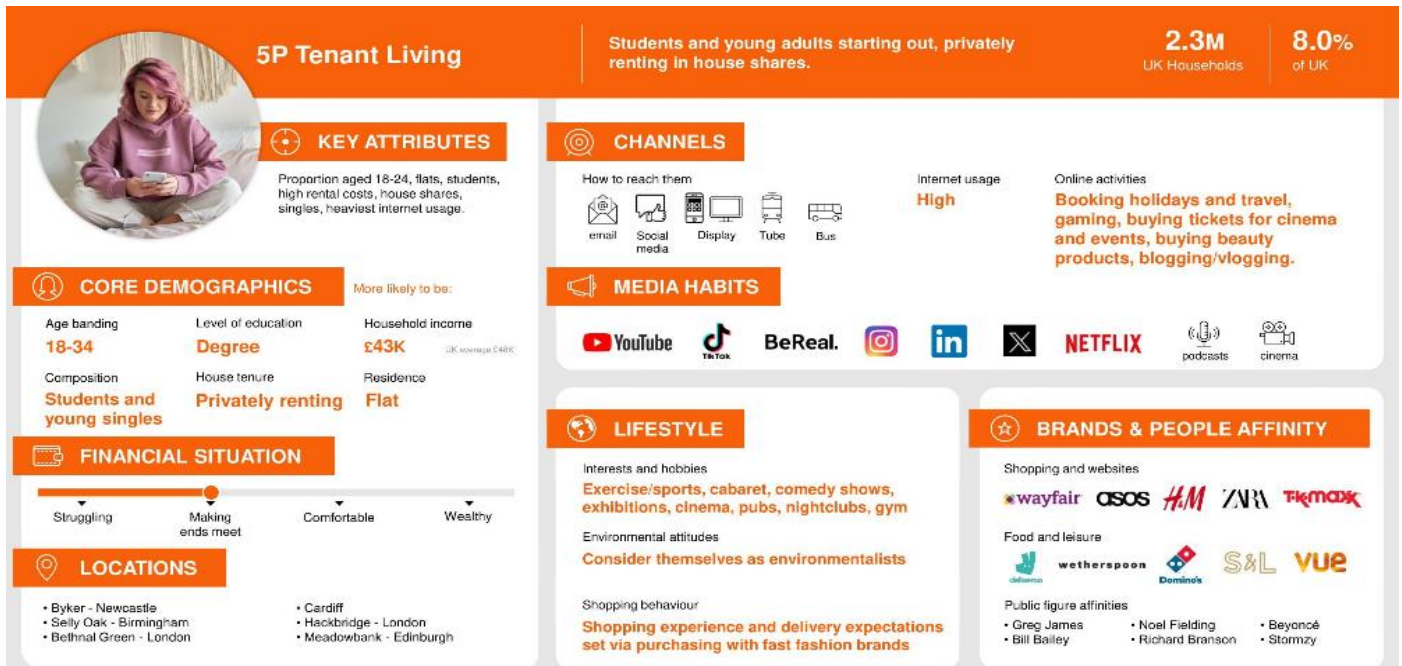
Area: P00734_Hansom Cab, Leicester, LE1 1WB (0.50 Mile contour)

Base: Great Britain

Year: 2024

Acorn Group Description	Area Profile	% for Area	% for Base	Index	0	100	200
1. Luxury Lifestyles							
1.A Exclusive Addresses	0	0.0	0.3	0			
1.B Flourishing Capital	0	0.0	1.0	0			
1.C Upmarket Families	0	0.0	1.8	0			
2. Established Affluence							
2.D Commuter Belt Wealth	10	0.1	9.1	1			
2.E Prosperous Professionals	1	0.0	3.2	0			
3. Thriving Neighbourhoods							
3.F Mature Success	0	0.0	7.0	0			
3.G Settled Suburbia	0	0.0	5.2	0			
3.H Metropolitan Surroundings	0	0.0	1.6	0			
3.I Up-and-coming Urbanites	10	0.1	3.2	4			
3.J Aspiring Communities	0	0.0	5.5	0			
4. Steadfast Communities							
4.K Semi-rural Maturity	0	0.0	6.7	0			
4.L Traditional Homeowners	0	0.0	6.0	0			
4.M Family Renters	0	0.0	4.6	0			
4.N Urban Diversity	186	2.4	2.6	94			
4.O Stable Seniors	0	0.0	5.3	0			
5. Stretched Society							
5.P Tenant Living	3,592	47.1	8.3	569			
5.Q Limited Budgets	0	0.0	5.2	0			
5.R Hard-up Households	7	0.1	7.6	1			
6. Low Income Living							
6.S Cash-strapped Families	1,039	13.6	7.3	186			
6.T Constrained Pensioners	84	1.1	3.3	33			
6.U Challenging Circumstances	2,480	32.5	4.8	684			
7. Not Private Households							
7.V Not Private Households	213	2.8	0.4	715			
Total households		7,622					

Acorn Group Pen Portrait



CATEGORY

GROUP

TYPE

MAP

WHAT IS ACORN?



ACORN TYPE PROFILE - HOUSEHOLDS

© 2025 CACI Limited and all other applicable third party notices (Acorn) can be found at www.caci.co.uk/copyrightnotices.pdf

Area: P00734_Hansom Cab, Leicester, LE1 1WB (0.50 Mile contour)

Base: Great Britain

Year: 2024

Sort by:  Acorn Structure
 Index
 Profile %

Acorn Type Description				Area Profile	% for Area	% for Base	Index	0	100	200
1- Luxury Lifestyles										
1.A Exclusive Addresses										
	1.A.1	High-flyers in luxury apartments and townhouses		0	0.0	0.1	0	<div></div>		
	1.A.2	Wealthy, gentrified areas		0	0.0	0.1	0	<div></div>		
	1.A.3	Asset-rich, out-of-town older families		0	0.0	0.1	0	<div></div>		
1.B Flourishing Capital										
	1.B.4	High-end professionals in city flats		0	0.0	0.5	0	<div></div>		
	1.B.5	Successful young families in smart urban areas		0	0.0	0.5	0	<div></div>		
1.C Upmarket Families										
	1.C.6	Executives in expensive suburban houses		0	0.0	1.1	0	<div></div>		
	1.C.7	Prosperous families in green-belt areas with substantial homes		0	0.0	0.8	0	<div></div>		
2- Established Affluence										
2.D Commuter Belt Wealth										
	2.D.8	Affluent, older homeowners		0	0.0	2.1	0	<div></div>		
	2.D.9	Families and couples in comfortable homes		0	0.0	1.6	0	<div></div>		
	2.D.10	Well-off families in larger semis		0	0.0	1.1	0	<div></div>		
	2.D.11	Mature and moneyed out-of-towners		10	0.1	2.1	6	<div></div>		
	2.D.12	Well-to-do empty nesters in detached houses		0	0.0	2.2	0	<div></div>		
2.E Prosperous Professionals										
	2.E.13	Families in leafy suburbs		1	0.0	1.3	1	<div></div>		
	2.E.14	Upmarket young families in terraces		0	0.0	0.9	0	<div></div>		
	2.E.15	Educated professionals renting flats		0	0.0	1.0	0	<div></div>		
3- Comfortable Communities										
3.F Mature Success										
	3.F.16	Families and couples in detached houses		0	0.0	2.0	0	<div></div>		
	3.F.17	Older, rural empty nesters and couples		0	0.0	2.7	0	<div></div>		
	3.F.18	Countryside retirees in spacious houses		0	0.0	0.1	0	<div></div>		
	3.F.19	Sophisticated couples living comfortably in detached homes		0	0.0	2.3	0	<div></div>		
3.G Successful Suburbs										
	3.G.20	Mixed lifestages in semi-detached homes		0	0.0	2.4	0	<div></div>		
	3.G.21	Mid-life suburban living		0	0.0	2.7	0	<div></div>		
3.H Metropolitan Surroundings										
	3.H.22	Younger families and sharers in city terraces		0	0.0	1.0	0	<div></div>		
	3.H.23	Culturally diverse suburban families		0	0.0	0.7	0	<div></div>		
3.I Up-and-coming Urbanites										
	3.I.24	Young professionals renting city flats		0	0.0	1.3	0	<div></div>		
	3.I.25	Privately renting students and house sharers		4	0.1	0.3	20	<div></div>		
	3.I.26	Younger couples and singles in flats		6	0.1	1.7	5	<div></div>		
3.J Aspiring Communities										
	3.J.27	Professional families and couples in suburban, owner-occupied areas		0	0.0	3.2	0	<div></div>		
	3.J.28	Families and couples in terraces		0	0.0	2.3	0	<div></div>		
4- Steadfast Communities										
4.K Semi-rural Maturity										
	4.K.29	Senior home-owning couples		0	0.0	3.0	0	<div></div>		
	4.K.30	Empty nesters in owner-occupied detached homes		0	0.0	2.5	0	<div></div>		
	4.K.31	Comfortable, home-owning families and empty nesters		0	0.0	0.7	0	<div></div>		
	4.K.32	Older comfortable families and couples in detached, rural properties		0	0.0	0.5	0	<div></div>		
	4.K.33	Retirees in semi-detached and detached properties		0	0.0	0.1	0	<div></div>		
4.L Traditional Homeowners										
	4.L.34	Older owner-occupier households in semis		0	0.0	3.0	0	<div></div>		
	4.L.35	Settled communities, semi-detached properties		0	0.0	2.9	0	<div></div>		
4.M Family Renters										
	4.M.36	Cost-conscious families in terraces		0	0.0	2.2	0	<div></div>		
	4.M.37	Restricted residents, socially renting		0	0.0	2.4	0	<div></div>		
4.N Urban Diversity										
	4.N.38	Younger families, multi-occupancy and rented households		6	0.1	1.0	8	<div></div>		
	4.N.39	Diverse communities in smaller semis and terraces		66	0.9	0.7	125	<div></div>		
	4.N.40	Young families, limited means in terraced metropolitan areas		114	1.5	0.9	167	<div></div>		
4.O Stable Seniors										
	4.O.41	Living on modest means in terraces		0	0.0	2.7	0	<div></div>		
	4.O.42	Retired homeowners in semi-detached and detached houses		0	0.0	1.6	0	<div></div>		
	4.O.43	Older couples living in detached houses, rural communities		0	0.0	1.0	0	<div></div>		
5- Stretched Society										
5.P Tenant Living										
	5.P.44	Urban, aspiring flat dwellers		41	0.5	1.4	38	<div></div>		
	5.P.45	Privately renting squeezed professionals in flats		225	3.0	2.9	103	<div></div>		
	5.P.46	Sharers and students in private rentals		2,048	26.9	1.0	2,719	<div></div>		
	5.P.47	Singles and couples in rented flats		1,278	16.8	3.0	554	<div></div>		
5.Q Limited Budgets										
	5.Q.48	Routine occupations, socially renting families in semis		0	0.0	3.3	0	<div></div>		
	5.Q.49	Socially renting single adult households		0	0.0	1.9	0	<div></div>		
5.R Hard-up Households										
	5.R.50	Single-parent families in terraced housing		0	0.0	3.2	0	<div></div>		
	5.R.51	Older, single-person households on the outskirts of town		0	0.0	2.3	0	<div></div>		
	5.R.52	Socially renting families in terraces		7	0.1	2.0	5	<div></div>		
6- Low Income Living										
6.S Cash-strapped Families										
	6.S.53	Diverse families and sharers in flats		244	3.2	1.7	191	<div></div>		
	6.S.54	Young families in socially rented semis		0	0.0	1.9	0	<div></div>		
	6.S.55	Families in low-value terraced housing		0	0.0	3.0	0	<div></div>		
	6.S.56	Diverse young families in rented terraces and flats		795	10.4	0.8	1,348	<div></div>		
6.T Constrained Pensioners										
	6.T.57	Older renters in flats and tenements		84	1.1	2.0	55	<div></div>		
	6.T.58	Poorer pensioners in semis		0	0.0	1.3	0	<div></div>		
6.U Challenging Circumstances										
	6.U.59	Students and sharers in multi-occupancy flats		874	11.5	0.2	4,933	<div></div>		
	6.U.60	Socially renting single adult households in flats		1,580	20.7	0.9	2,299	<div></div>		
	6.U.61	Socially rented flats, singles and pensioners		26	0.3	3.6	9	<div></div>		
7- Not Private Households										
7.V Not Private Households										
	7.V.62	Students in halls of residence		113	1.5	0.1	1,120	<div></div>		
	7.V.63	Active communal populations		100	1.3	0.0	2,684	<div></div>		
	7.V.64	Inactive communal populations		0	0.0	0.2	0	<div></div>		
	7.V.65	Non-residential postcodes		0	0.0	0.0	0	<div></div>		
Total households				7,622						

CATEGORY

GROUP

TYPE

MAP


WHAT IS ACORN?

DOMINANT ACORN CATEGORY - HOUSEHOLDS

Area: P00734_Hansom Cab, Leicester, LE1 1WB (0.50 Mile contour)

© 2025 CACI Limited and all other applicable third party notices (Acorn) can be found at www.caci.co.uk/copyrightnotices.pdf

Source: OS Open Data 2018



Acorn Categories

1. Luxury Lifestyles
2. Established Affluence
3. Thriving Neighbourhoods
4. Steadfast Communities
5. Stretched Society
6. Low Income Living
7. Not Private Households

Area Boundary

CATEGORY

GROUP

TYPE

MAP

WHAT IS ACORN?

ACORN - WHAT IS IT?



© 2025 CACI Limited and all other applicable third party notices (Acorn) can be found at www.caci.co.uk/copyrightnotices.pdf

WHAT IS ACORN?

Acorn is the leading geodemographic segmentation of residential neighbourhoods in the UK. It classifies each postcode in the country into one of 7 categories, 22 groups and 65 types that give a distinctive picture of the kinds of people who live in an area.

Acorn is a powerful targeting tool that combines geography with demographics and lifestyle information, and the places where people live with their underlying characteristics and behaviour, to create a tool for understanding the different types of people in different areas throughout the country. It provides a detailed understanding of the people who interact with your organisation and helps you learn about their relationship with you. This knowledge gives you the opportunity to target, acquire and develop profitable customer relationships and improve service delivery.

ACORN STRUCTURE

CATEGORY	GROUP	TYPE
1. Luxury Lifestyles	1.A. Exclusive Addresses	1-3
	1.B. Flourishing Capital	4-5
	1.C. Upmarket Families	6-7
2. Established Affluence	2.D. Commuter-Belt Wealth	8-12
	2.E. Prosperous Professionals	13-15
3. Thriving Neighbourhoods	3.F. Mature Success	16-19
	3.G. Settled Suburbia	20-21
	3.H. Metropolitan Surroundings	22-23
	3.I. Up-and-Coming Urbanites	24-26
	3.J. Aspiring Communities	27-28
4. Steadfast Communities	4.K. Semi-Rural Maturity	29-33
	4.L. Traditional Homeowners	34-35
	4.M. Family Renters	36-37
	4.N. Urban Diversity	38-40
	4.O. Stable Seniors	41-43
5. Stretched Society	5.P. Tenant Living	44-47
	5.Q. Limited Budgets	48-49
	5.R. Hard-Up Households	50-52
6. Low Income Living	6.S. Cash-Strapped Families	53-56
	6.T. Constrained Pensioners	57-58
	6.U. Challenging Circumstances	59-61
7. Not Private Households	7.V. Not Private Households	62-65

ADDITIONAL INFORMATION



For more information, click here to visit the website:

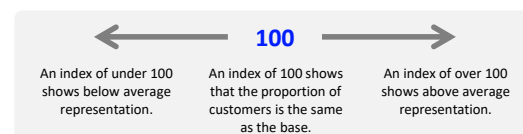
INTERPRETING THE REPORT

The Acorn Detailed Report helps you understand the underlying demographics and lifestyle attributes of your catchment by comparing them to the GB/UK average.

AREA PROFILE

Total figures exclude business addresses without residential population

INDEX

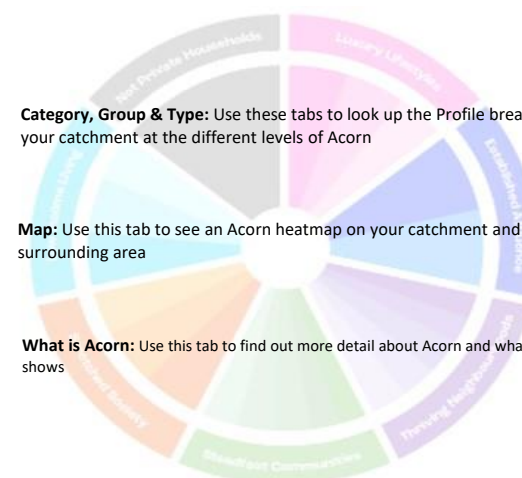


PERCENTAGE

% for Area: Calculates the percentages of each category, group or type for the catchment

% for Base: Calculates the percentages of each category, group or type for the base catchment

REPORT INFORMATION



Category, Group & Type: Use these tabs to look up the Profile breakdown of your catchment at the different levels of Acorn

Map: Use this tab to see an Acorn heatmap on your catchment and the surrounding area

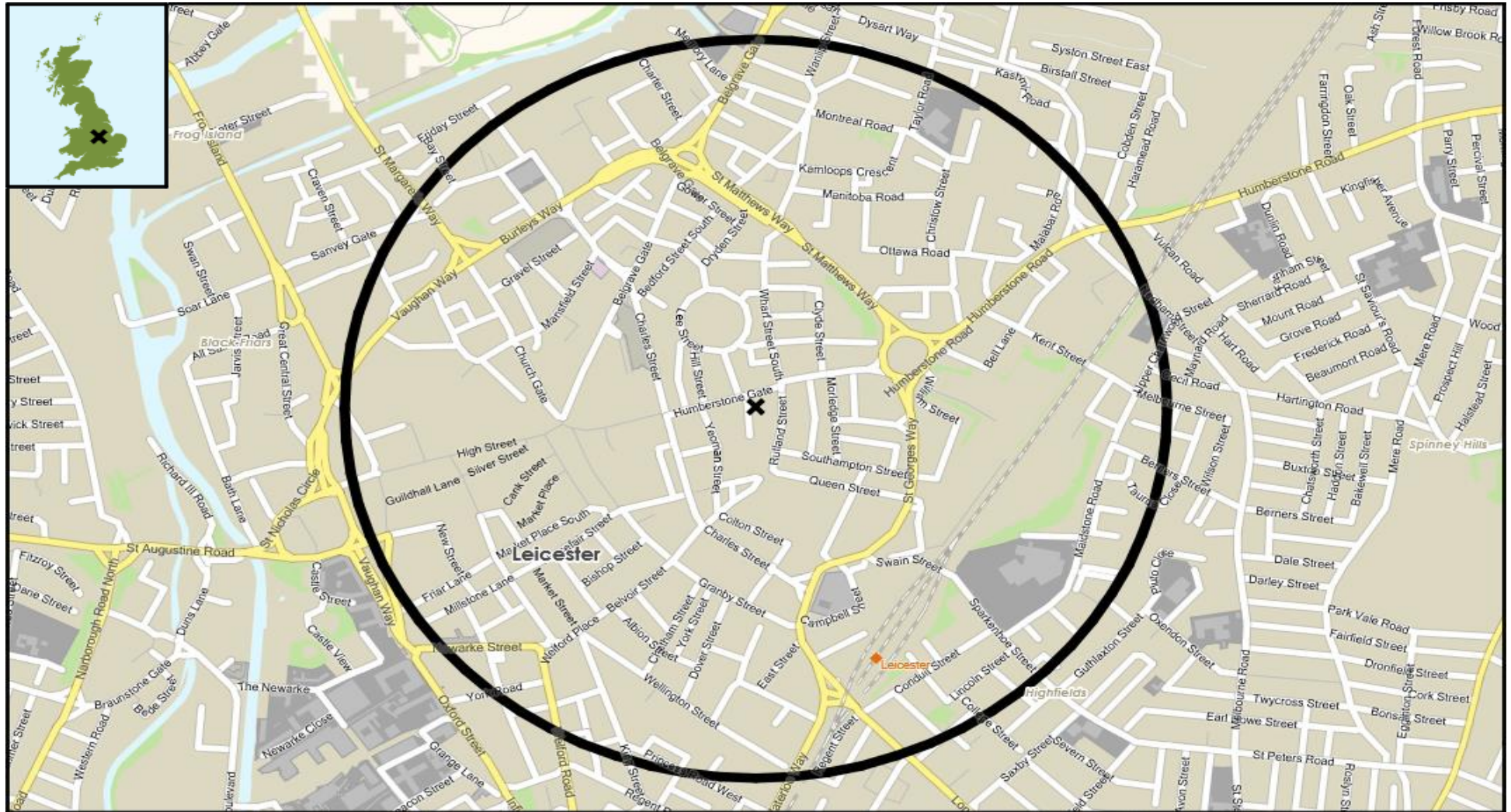
What is Acorn: Use this tab to find out more detail about Acorn and what this report shows

MAP OF AREA

© 2025 CACI Limited and all other applicable third party notices can be found at www.caci.co.uk/copyrightnotices.pdf

Source: OS Open Data 2018

Area: P00734_Hansom Cab, Leicester, LE1 1WB (0.50 Mile contour)

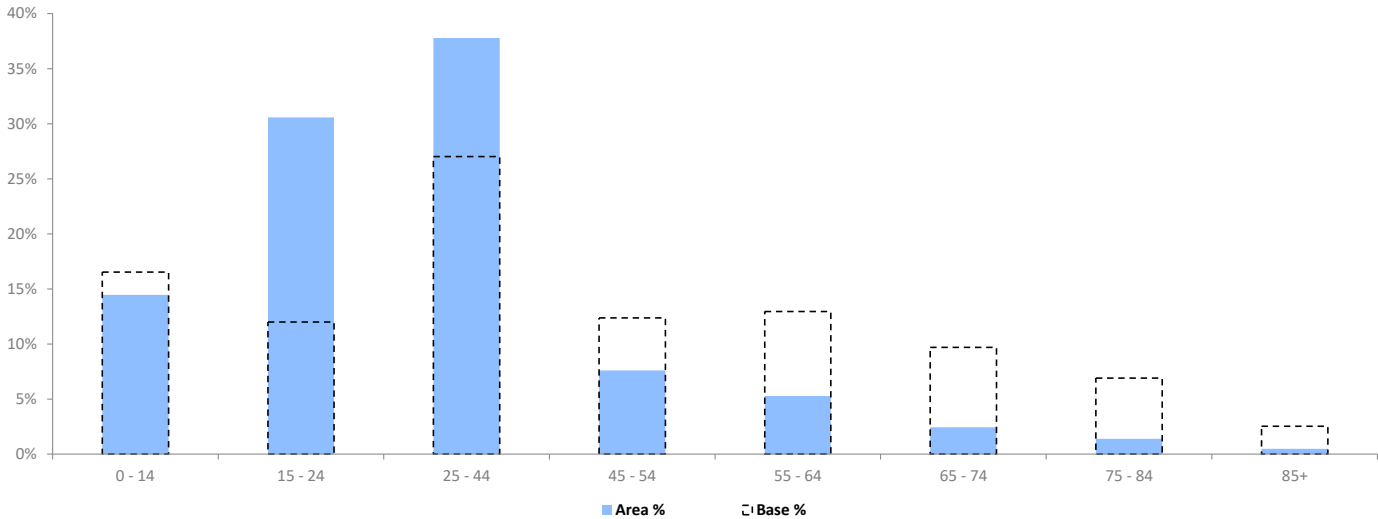


POPULATION PROJECTIONS

© 2025 CACI Limited and all other applicable third party notices (Population Estimates and Projections) can be found at www.caci.co.uk/copyrightnotices.pdf

Area:	P00734_Hansom Cab, Leicester, LE1 1WB (0.50 Mile contour)
Base:	Great Britain
Year:	2024

	Area Profile	Area %	Base %	Index av=100	0	100	200
0 - 14	2,453	14.5	16.5	87			
15 - 24	5,184	30.6	12.0	255			
25 - 44	6,408	37.8	27.0	140			
45 - 54	1,289	7.6	12.4	61			
55 - 64	895	5.3	13.0	41			
65 - 74	415	2.4	9.7	25			
75 - 84	237	1.4	6.9	20			
85+	80	0.5	2.5	19			
Total population	16,961						



EXPENDITURE

© 2025 CACI Limited and all other applicable third party notices (COICOP Expenditure) can be found at www.caci.co.uk/copyrightnotices.pdf

Area:	P00734_Hansom Cab, Leicester, LE1 1WB (0.50 Mile contour)
Base:	Great Britain
Year:	2024

EXPENDITURE ESTIMATES PER WEEK

	Area Spend	Area spend per hhs	Base spend per hhs	Index av=100	0	100	200
COICOP Categories							
1. Food & non-alcoholic beverages	£531,731	£69.76	£92.53	75			
2. Alcoholic beverages, tobacco and narcotics	£249,063	£32.68	£29.81	110			
3. Clothing & Footwear	£321,505	£42.18	£44.48	95			
4. Housing, water, electricity, gas and other fuels	£689,300	£90.44	£106.80	85			
5. Furnishings, equipment and routine maintenance	£263,857	£34.62	£52.65	66			
6. Health	£107,464	£14.10	£21.84	65			
7. Transport	£722,680	£94.82	£125.67	75			
8. Communication	£210,363	£27.60	£19.03	145			
9. Recreation & Culture	£504,523	£66.19	£98.79	67			
10. Education	£453,305	£59.47	£21.71	274			
11. Restaurants & Hotels	£726,590	£95.33	£103.11	92			
12. Miscellaneous goods and services	£629,678	£82.61	£135.92	61			
Total Expenditure	£5,410,058	£709.80	£852.33	83			

Expenditure calculated for RF Centres includes weighted residential, worker and tourist spend; for RF catchments it includes weighted residential spend only. For all other catchments it includes residential, online and domestic tourist spend (all spend originating from these areas).

The figures are calculated from data from the Living Costs and Family (LCF) survey conducted by the Office for National Statistics. The analyses in this report are carried out by CACI and those who carried out the original collection and analysis of the data bear no responsibility for their further analysis or interpretation. The spend figures are based on current prices for the year stated at the top of the report. The Classification of Individual Consumption by Purpose (COICOP) is published by the UN Statistics Division to provide an international standard for the reporting of expenditure. Totals are controlled to national figures supplied by ONS Consumer Trends.

CENSUS DEMOGRAPHICS

© 2025 CACI Limited and all other applicable third party notices (2021 Census) can be found at www.caci.co.uk/copyrightnotices.pdf

Area:	P00734_Hansom Cab, Leicester, LE1 1WB (0.50 Mile contour)
Base:	Great Britain
Year:	2021

NS-SOCIO ECONOMIC CLASSIFICATION

	Area Profile	Area %	Base %	Index av=100	0	100	200
1. Higher managerial, administrative and professional	894	7.6	12.7	60			
2. Lower managerial, administrative and professional	1,093	9.3	19.9	47			
3. Intermediate	726	6.2	11.5	53			
4. Small employers and own account workers	498	4.2	10.3	41			
5. Lower supervisory and technical	373	3.2	5.6	56			
6. Semi-routine	888	7.5	11.7	65			
7. Routine	2,057	17.5	12.1	144			
Never worked and long-term unemployed	1,451	12.3	8.2	149			
Full-time students	3,797	32.2	7.8	415			
Total population	11,777						

