

CGA LICENCED PREMISES

© 2024 CACI Limited and all other applicable third party notices (CGA) can be found at www.caci.co.uk/copyrightnotices.pdf

Area: P03766_Portcullis, Arbroath, DD11 5AP (1 M)
 Base: Great Britain
 Year: 2023

Licence Type	Profile	Per 1000 Pop (Area)	Per 1000 Pop (Base)	Index	0	100	200
Pubs & Full On	26	151.6	81.7	186			
Proprietary Club	4	23.3	7.3	320			
Registered Club	5	29.1	28.2	104			
Restaurant	5	29.1	32.1	91			
Residential	0	0.0	2.7	0			

Name	Description	License Type	Owner Name	Postcode
Fishermans Inn	Independent Free	Pubs & Full On	Independent Free	DD11 1AN
Webster Memorial Theatre	Independent Free	Pubs & Full On	Independent Free	DD11 1AW
Newgate Bowling Club	Independent Free	Registered Club	Independent Free	DD11 1BL
Commercial Inn	Independent Free	Pubs & Full On	Independent Free	DD11 1BB
Old Brew House	Unknown	Pubs & Full On	Unknown	DD11 1BH
Newgate Bar	Independent Free	Pubs & Full On	Independent Free	DD11 1BZ
Abbey Inn	Independent Free	Pubs & Full On	Independent Free	DD11 1EU
Abbey Bowling Club	Independent Free	Registered Club	Independent Free	DD11 1HQ
Burns Bar	Independent Free	Pubs & Full On	Independent Free	DD11 1JD
St Thomas Bar	Independent Free	Pubs & Full On	Independent Free	DD11 1JP
Lorne Bar	Independent Free	Pubs & Full On	Independent Free	DD11 1NA
Central Bar	Independent Free	Pubs & Full On	Independent Free	DD11 1NF
Saffron Indian Cuisine	Independent Free	Restaurant	Independent Free	DD11 1NW
Millgate Bar	Independent Free	Pubs & Full On	Independent Free	DD11 1PQ
Arbroath Bowling Club	Independent Free	Registered Club	Independent Free	DD11 1QU
Bar 1320	Independent Free	Pubs & Full On	Independent Free	DD11 1RF
Royal Thai	Independent Free	Restaurant	Independent Free	DD11 1RF
Lochlands Bar	Independent Free	Pubs & Full On	Independent Free	DD11 3AB
West Port Bar	Unknown	Pubs & Full On	Unknown	DD11 3AE
Station Hotel	Independent Free	Pubs & Full On	Independent Free	DD11 3AF
Royal British Legion Club	Independent Free	Registered Club	Independent Free	DD11 3AP
Arbroath District Indoor Bowl Club	Independent Free	Registered Club	Independent Free	DD11 3DY
Corner Bar	Independent Free	Pubs & Full On	Independent Free	DD11 4DH
Portcullis	Admiral Taverns Ltd	Pubs & Full On	Admiral Taverns Ltd	DD11 5AP
Cliffburn Hotel	Independent Free	Pubs & Full On	Independent Free	DD11 5BT
Meadowbank Inn	Independent Free	Pubs & Full On	Independent Free	DD11 5RA
Seaton Estate	Independent Free	Pubs & Full On	Independent Free	DD11 5SE
Buzz Bingo	Gala Group	Proprietary Club	Gala Group	DD11 1DP
Crown Parks Seaton Estate Holiday Villa	Independent Free	Proprietary Club	Independent Free	DD11 5SE
Corn Exchange	Wetherspoons GB	Pubs & Full On	Wetherspoons GB	DD11 1HR
Townhouse Hotel	Greene King	Pubs & Full On	Greene King	DD11 1DP
Old Boatyard	Independent Free	Restaurant	Independent Free	DD11 1PS
Sugar & Spice	Independent Free	Pubs & Full On	Independent Free	DD11 1BE
Coast	Independent Free	Proprietary Club	Independent Free	DD11 1HT
Webmors	Independent Free	Pubs & Full On	Independent Free	DD11 1AW
Smithies	Independent Free	Pubs & Full On	Independent Free	DD11 1RG
Azzurro Restaurant	Independent Free	Restaurant	Independent Free	DD11 1AN
Shotz Pool & Snooker Club	Independent Free	Proprietary Club	Independent Free	DD11 1XA
Buick Social Club	Independent Free	Pubs & Full On	Independent Free	DD11 3AB
Copper Oven	Independent Free	Restaurant	Independent Free	DD11 1HX

MAP OF AREA

© 2024 CACI Limited and all other applicable third party notices (CGA) can be found at www.caci.co.uk/copyrightnotices.pdf
 Source: OS Open Data 2018

Area: P03766_Portcullis, Arbroath, DD11 5AP (1 Mile contour)



KEY

- Large pub co's & bars
 - Admiral Taverns Ltd
 - Ei Group
 - Greene King
 - Marston's
 - Mitchells & Butlers
 - Punch Pub Company
 - Stonegate Pub Company
 - Star Pubs & Bars
 - Wetherspoon
 - Whitbread
 - Shepherd Neame
- Small to medium pub co's & bars
 - Family Brewers with pubs
- Hotels
- Restaurants
- Leisure
- Independent
- Other
- Site Location
- Boundary

ACORN CATEGORY PROFILE - HOUSEHOLDS

© 2024 CACI Limited and all other applicable third party notices (Acorn) can be found at www.caci.co.uk/copyrightnotices.pdf

Area: P03766_Portcullis, Arbroath, DD11 5AP (1 Mile contour)
Base: Great Britain
Year: 2023

Acorn Category Description	Area Profile	% for Area	% for Base	Index 0	100	200
1 Affluent Achievers	398	4.6	22.1	21		
2 Rising Prosperity	170	2.0	10.2	19		
3 Comfortable Communities	1,184	13.7	26.5	52		
4 Financially Stretched	4,472	51.6	23.7	218		
5 Urban Adversity	2,396	27.6	17.2	161		
6 Not Private Households	53	0.6	0.3	178		
Total households	8,673					

Acorn Category Pen Portrait

5 Urban Adversity

Age range

25-34

House type

Flat or terraced

UK Adults

8.4M

15.9% of UK

Financial situation

Running into debt ← → Saving a lot

House tenure

Social renting

Children at home

3+

Number of beds

1-2

This category contains the most deprived areas of towns and cities across the UK. Household incomes are low, nearly always below the national average.

Acorn Groups within Category 5: Urban Adversity

- O Young Hardship 32%
- P Struggling Estates 41%
- Q Difficult Circumstances 27%

ACORN GROUP PROFILE - HOUSEHOLDS

© 2024 CACI Limited and all other applicable third party notices (Acorn) can be found at www.caci.co.uk/copyrightnotices.pdf

Area: P03766_Portcullis, Arbroath, DD11 5AP (1 Mile contour)
Base: Great Britain
Year: 2023

Acorn Group Description	Area Profile	% for Area	% for Base	Index	0	100	200
1. Affluent Achievers							
1.A Lavish Lifestyles	0	0.0	1.1	0			
1.B Executive Wealth	109	1.3	11.3	11			
1.C Mature Money	289	3.3	9.6	35			
2. Rising Prosperity							
2.D City Sophisticates	0	0.0	3.8	0			
2.E Career Climbers	170	2.0	6.4	31			
3. Comfortable Communities							
3.F Countryside Communities	313	3.6	5.7	63			
3.G Successful Suburbs	250	2.9	6.0	48			
3.H Steady Neighbourhoods	191	2.2	7.4	30			
3.I Comfortable Seniors	368	4.2	2.9	149			
3.J Starting Out	62	0.7	4.6	16			
4. Financially Stretched							
4.K Student Life	0	0.0	2.5	0			
4.L Modest Means	1,142	13.2	8.0	165			
4.M Striving Families	1,874	21.6	7.4	290			
4.N Poorer Pensioners	1,456	16.8	5.8	291			
5. Urban Adversity							
5.O Young Hardship	1,269	14.6	6.3	234			
5.P Struggling Estates	92	1.1	5.7	19			
5.Q Difficult Circumstances	1,035	11.9	5.2	228			
6. Not Private Households							
6.R Not Private Households	53	0.6	0.3	178			
Total households	8,673						

Acorn Group Pen Portrait

6 Not Private Households
790k 1.5%

UK Adults of UK

These are postcodes where the bulk of the residents are not living in private households.

The category forms a single group, R: Not private households, which is sub-divided into three types:

60 Active communal population –
 Generally this is accommodation that may be unoccupied for part of the year, or where the people living in the accommodation regularly change. Other active communal accommodation might include hostels, children's homes, refuges and local authority accommodation for travellers.

61 Inactive communal population –
 These people may be in communal establishments but unlikely to be active consumers. This includes care homes, hospitals, and other medical or nursing establishments where due to their health, the residents are unlikely to get out and about to function as regular consumers. It also includes prisons.

62 Business areas without resident population –
 These are postcodes where we believe there is no regular resident population. An example of this might be a business or industrial park.

A
B
C
D
E
F
G
H
I
J
K
L
M
N
O
P
Q
R

CATEGORY	GROUP	TYPE	MAP	WHAT IS ACORN?
----------	-------	------	-----	----------------

ACORN TYPE PROFILE - HOUSEHOLDS

© 2024 CACI Limited and all other applicable third party notices (Acorn) can be found at www.caci.co.uk/copyrightnotices.pdf

Area: P03766_Portcullis, Arbroath, DD11 5AP (1 Mile contour)
 Base: Great Britain
 Year: 2023

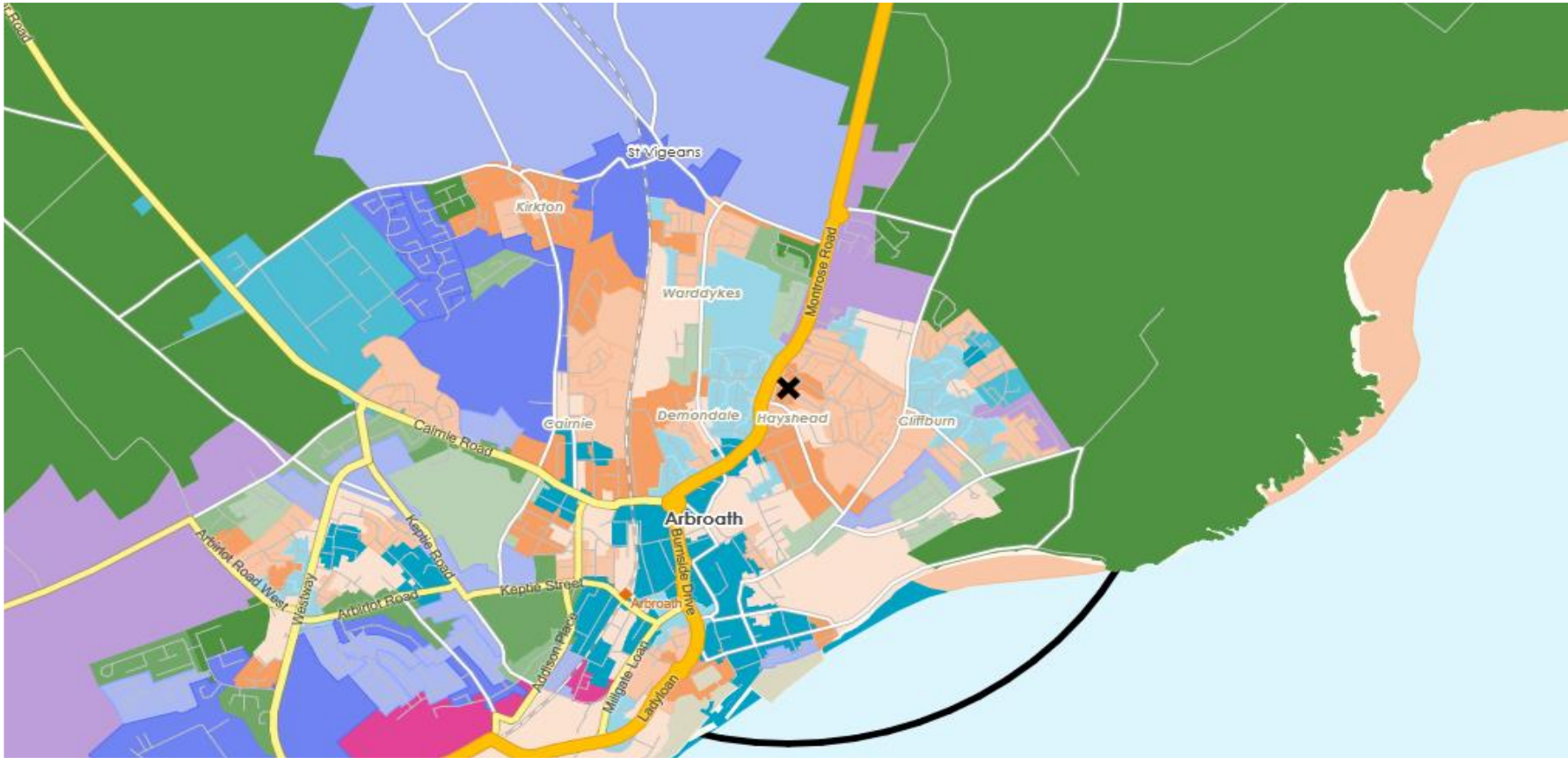
Sort by: Acorn Structure
 Index
 Profile %

Acorn Type Description	Area Profile	% for Area	% for Base	Index	0	100	200
1. Affluent Achievers							
1.A Lavish Lifestyles							
1.A.1 Exclusive enclaves	0	0.0	0.1	0			
1.A.2 Metropolitan money	0	0.0	0.1	0			
1.A.3 Large house luxury	0	0.0	0.9	0			
1.B Executive Wealth							
1.B.4 Asset rich families	18	0.2	2.6	8			
1.B.5 Wealthy countryside commuters	0	0.0	2.5	0			
1.B.6 Financially comfortable families	51	0.6	2.2	26			
1.B.7 Affluent professionals	0	0.0	0.9	0			
1.B.8 Prosperous suburban families	0	0.0	1.5	0			
1.B.9 Well-off edge of towners	40	0.5	1.6	29			
1.C Mature Money							
1.C.10 Better-off villagers	0	0.0	3.1	0			
1.C.11 Settled suburbia, older people	52	0.6	2.8	21			
1.C.12 Retired and empty nesters	109	1.3	2.5	51			
1.C.13 Upmarket downsizers	128	1.5	1.3	114			
2. Rising Prosperity							
2.D City Sophisticates							
2.D.14 Townhouse cosmopolitans	0	0.0	0.7	0			
2.D.15 Younger professionals in smaller flats	0	0.0	1.5	0			
2.D.16 Metropolitan professionals	0	0.0	0.7	0			
2.D.17 Socialising young renters	0	0.0	1.0	0			
2.E Career Climbers							
2.E.18 Career driven young families	160	1.8	2.0	93			
2.E.19 First time buyers in small, modern homes	10	0.1	3.4	3			
2.E.20 Mixed metropolitan areas	0	0.0	1.0	0			
3. Comfortable Communities							
3.F Countryside Communities							
3.F.21 Farms and cottages	121	1.4	1.5	92			
3.F.22 Older couples and families in rural areas	0	0.0	1.0	0			
3.F.23 Owner occupiers in small towns and villages	192	2.2	3.2	69			
3.G Successful Suburbs							
3.G.24 Comfortably-off families in modern housing	168	1.9	2.7	72			
3.G.25 Larger family homes, multi-ethnic areas	0	0.0	0.8	0			
3.G.26 Semi-professional families, owner occupied neighbourhoods	82	0.9	2.4	39			
3.H Steady Neighbourhoods							
3.H.27 Suburban semis, conventional attitudes	119	1.4	3.5	40			
3.H.28 Owner occupied terraces, average income	0	0.0	1.6	0			
3.H.29 Established suburbs, older families	72	0.8	2.3	35			
3.I Comfortable Seniors							
3.I.30 Older people, neat and tidy neighbourhoods	336	3.9	2.4	163			
3.I.31 Elderly singles in purpose-built accommodation	32	0.4	0.5	76			
3.J Starting Out							
3.J.32 Educated families in terraces, young children	0	0.0	2.2	0			
3.J.33 Smaller houses and starter homes	62	0.7	2.4	30			
4. Financially Stretched							
4.K Student Life							
4.K.34 Student flats and halls of residence	0	0.0	0.3	0			
4.K.35 Term-time terraces	0	0.0	0.2	0			
4.K.36 Educated young people in flats and tenements	0	0.0	1.9	0			
4.L Modest Means							
4.L.37 Low cost flats in suburban areas	347	4.0	1.4	277			
4.L.38 Semi-skilled workers in traditional neighbourhoods	262	3.0	2.6	115			
4.L.39 Fading owner occupied terraces	533	6.1	2.9	211			
4.L.40 High occupancy terraces, culturally diverse family areas	0	0.0	1.0	0			
4.M Striving Families							
4.M.41 Labouring semi-rural estates	68	0.8	1.6	49			
4.M.42 Struggling young families in post-war terraces	179	2.1	1.6	126			
4.M.43 Families in right-to-buy estates	185	2.1	2.0	105			
4.M.44 Post-war estates, limited means	1,442	16.6	2.2	764			
4.N Poorer Pensioners							
4.N.45 Pensioners in social housing, semis and terraces	174	2.0	0.8	255			
4.N.46 Elderly people in social rented flats	146	1.7	1.0	163			
4.N.47 Low income older people in smaller semis	185	2.1	2.2	95			
4.N.48 Pensioners and singles in social rented flats	951	11.0	1.7	643			
5. Urban Adversity							
5.O Young Hardship							
5.O.49 Young families in low cost private flats	996	11.5	2.2	525			
5.O.50 Struggling younger people in mixed tenure	273	3.1	1.8	175			
5.O.51 Young people in small, low cost terraces	0	0.0	2.3	0			
5.P Struggling Estates							
5.P.52 Poorer families, many children, terraced housing	56	0.6	1.6	41			
5.P.53 Low income terraces	0	0.0	0.8	0			
5.P.54 Multi-ethnic, purpose-built estates	0	0.0	1.0	0			
5.P.55 Deprived and ethnically diverse in flats	0	0.0	0.7	0			
5.P.56 Low income large families in social rented semis	36	0.4	1.6	26			
5.Q Difficult Circumstances							
5.Q.57 Social rented flats, families and single parents	633	7.3	1.5	484			
5.Q.58 Singles and young families, some receiving benefits	85	1.0	1.8	56			
5.Q.59 Deprived areas and high-rise flats	317	3.7	2.0	186			
6. Not Private Households							
6.R Not Private Households							
6.R.60 Active communal population	0	0.0	0.1	0			
6.R.61 Inactive communal population	53	0.6	0.3	215			
6.R.62 Business areas without resident population	0	0	0	0			
Total households	8,673						

DOMINANT ACORN GROUP - HOUSEHOLDS

© 2024 CACI Limited and all other applicable third party notices (Acorn) can be found at www.caci.co.uk/copyrightnotices.pdf
 Source: OS Open Data 2018

Area: P03766_Portcullis, Arbroath, DD11 5AP (1 Mile contour)



Dominant Acorn Category

- % Affluent Achievers
- % Rising Prosperity
- % Comfortable Communities
- % Financially Stretched
- % Urban Adversity
- Dominant Acorn Group

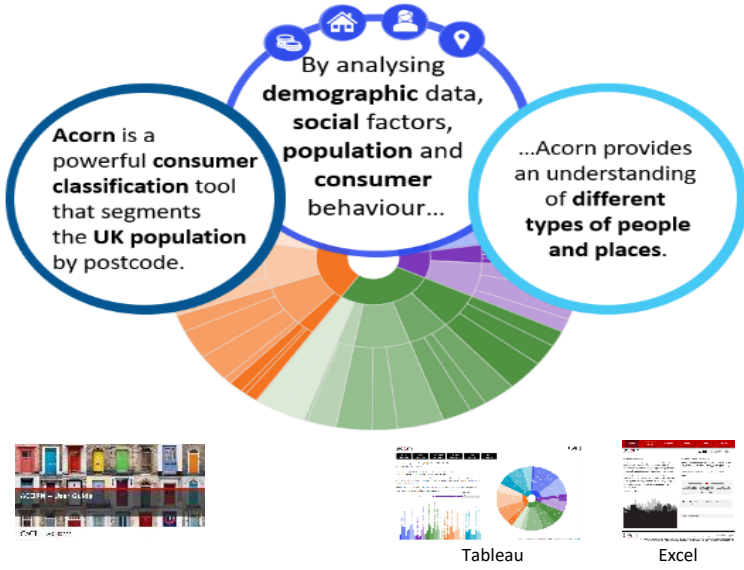
Acorn Groups

- 1.A Lavish Lifestyles
- 1.B Executive Wealth
- 1.C Mature Money
- 2.D City Sophisticates
- 2.E Career Climbers
- 3.F Countryside Communities
- 3.G Successful Suburbs
- 3.H Steady Neighbourhoods
- 3.I Comfortable Seniors
- 3.J Starting Out
- 4.K Student Life
- 4.L Modest Means
- 4.M Striving Families
- 4.N Poorer Pensioners
- 5.O Young Hardship
- 5.P Struggling Estates
- 5.Q Difficult Circumstances
- 6.R Not Private Households

Area boundary

ACORN - WHAT IS IT?

© 2024 CACI Limited and all other applicable third party notices (Acorn) can be found at www.caci.co.uk/copyrightnotices.pdf



6 CATEGORIES 18 GROUPS 62 TYPES

1. Affluent Achievers	A. Lavish Lifestyles	1-3
	B. Executive Wealth	4-9
	C. Mature Money	10-13
2. Rising Prosperity	D. City Sophisticates	14-17
	E. Career Climbers	18-20
3. Comfortable Communities	F. Countryside Communities	21-23
	G. Successful Suburbs	24-26
	H. Steady Neighbourhoods	27-29
	I. Comfortable Seniors	30-31
	J. Starting Out	32-33
4. Financially Stretched	K. Student Life	34-36
	L. Modest Means	37-40
	M. Striving Families	41-44
	N. Poorer Pensioners	45-48
5. Urban Adversity	O. Young Hardship	49-51
	P. Struggling Estates	52-56
	Q. Difficult Circumstances	57-59
6. Not Private Households	R. Not Private Households	60-62

1 Affluent Achievers

12.1M UK Adults 22.8% of UK

Age range: 55+

Financial situation: Running into debt ↔ Saving a lot

Children at home: 0

House type: Detached

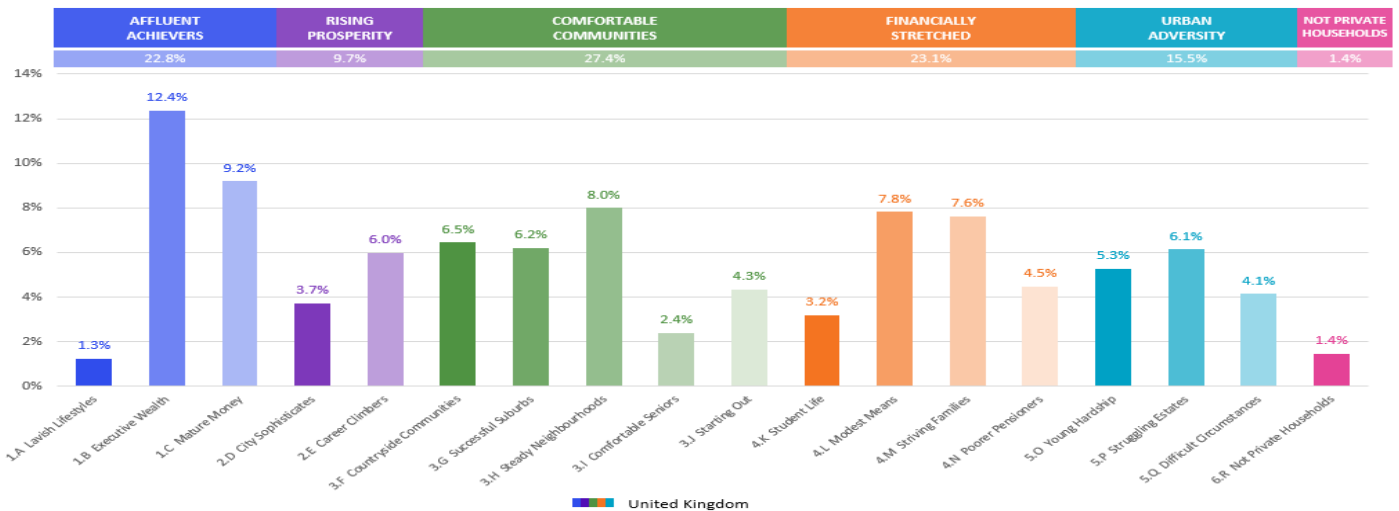
House tenure: Owned outright

Number of beds: 4+

Acorn Groups within Category 1: Affluent Achievers

- A. Lavish Lifestyles: 6%
- B. Executive Wealth: 54%
- C. Mature Money: 40%

These are some of the most financially successful people in the UK. They live in affluent, high status areas of the country. They are healthy, wealthy and confident consumers.



MAP OF AREA

© 2024 CACI Limited and all other applicable third party notices can be found at www.caci.co.uk/copyrightnotices.pdf

Source: OS Open Data 2018

Area: P03766_Portcullis, Arbroath, DD11 5AP (1 Mile contour)

