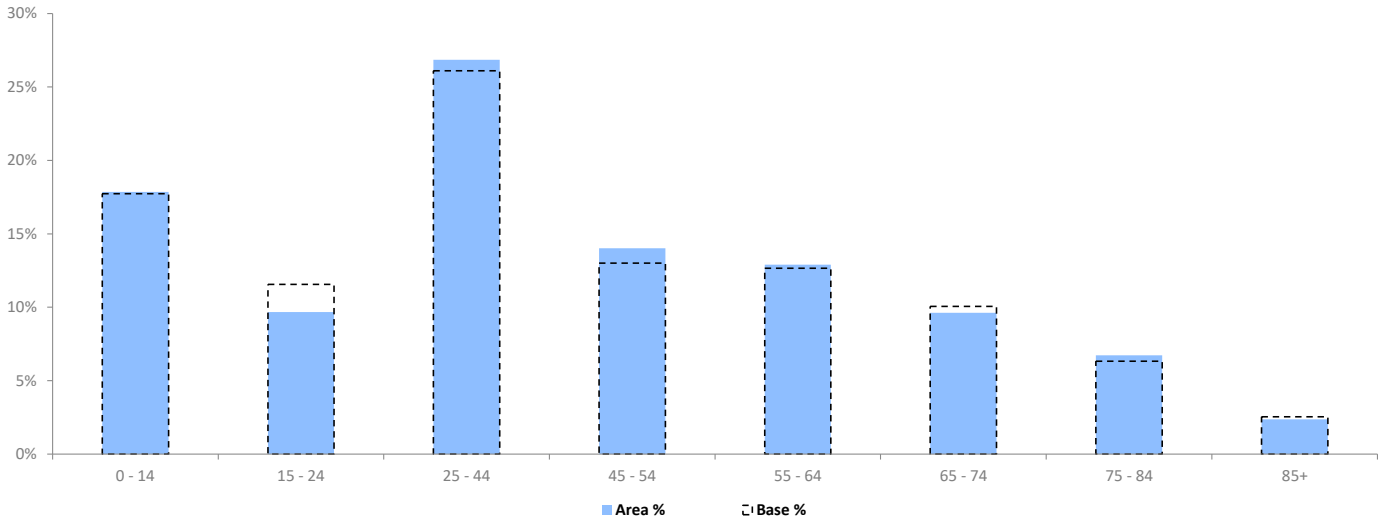


POPULATION PROJECTIONS

© 2022 CACI Limited and all other applicable third party notices (Population Estimates and Projections) can be found at www.caci.co.uk/copyrightnotices.pdf

Area: P00438_Derby, Chorley, PR6 OTR (1 Mile contour)
 Base: Great Britain
 Year: 2021

	Area Profile	Area %	Base %	Index av=100	0	100	200
0 - 14	4,339	17.8	17.7	101			
15 - 24	2,351	9.7	11.6	84			
25 - 44	6,527	26.8	26.1	103			
45 - 54	3,406	14.0	13.0	108			
55 - 64	3,138	12.9	12.7	102			
65 - 74	2,338	9.6	10.1	96			
75 - 84	1,637	6.7	6.3	107			
85+	574	2.4	2.5	93			
Total population	24,310						



CGA LICENCED PREMISES

© 2022 CACI Limited and all other applicable third party notices (CGA) can be found at www.caci.co.uk/copyrightnotices.pdf

Area: P00438_Derby, Chorley, PR6 OTR (1 Mile con
 Base: Great Britain
 Year: 2021

Licence Type	Profile	Per 1000 Pop (Area)	Per 1000 Pop (Base)	Index	0	100	200
Pubs & Full On	40	164.5	85.9	192			
Proprietary Club	5	20.6	8.2	251			
Registered Club	8	32.9	30.1	109			
Restaurant	6	24.7	35.3	70			
Residential	0	0.0	3.5	0			

Name	Description	License Type	Owner Name	Postcode
East Ward Conservative Club	Independent Free	Registered Club	Independent Free	PR 6 0AT
St Peters Parish Club	Independent Free	Registered Club	Independent Free	PR 6 0DX
Bretherton Arms	Star Pubs & Bars	Pubs & Full On	Star Pubs & Bars	PR 6 0ET
St Josephs Club	Independent Free	Registered Club	Independent Free	PR 6 0HR
Masons Arms	Trust Inns Limited	Pubs & Full On	Trust Inns Limited	PR 6 0HU
Derby Arms	Admiral Taverns Ltd	Pubs & Full On	Admiral Taverns Ltd	PR 6 0TR
Seven Stars Inn	Admiral Taverns Ltd	Pubs & Full On	Admiral Taverns Ltd	PR 6 0SU
Lock & Quay	Stonegate Pub Company	Pubs & Full On	Stonegate Pub Company	PR 6 9AE
Duke Of York	Independent Free	Pubs & Full On	Independent Free	PR 7 3DX
Prince Of Wales	Marston's	Pubs & Full On	Marston's	PR 6 0QE
Gala Bingo	Gala Group	Proprietary Club	Gala Group	PR 7 1BD
Flat Iron	Independent Free	Pubs & Full On	Independent Free	PR 7 1BH
Crown	Independent Free	Pubs & Full On	Independent Free	PR 7 1BY
Applejax	Independent Free	Proprietary Club	Independent Free	PR 7 1EA
Spinners Arms	Trust Inns Limited	Pubs & Full On	Trust Inns Limited	PR 6 9EA
Rose & Crown	Star Pubs & Bars	Pubs & Full On	Star Pubs & Bars	PR 7 1HP
Chorley Sub Bowl Green	Independent Free	Registered Club	Independent Free	PR 7 1LN
Chorley Masonic Hall	Independent Free	Registered Club	Independent Free	PR 7 2BN
St Georges Church Institute	Independent Free	Registered Club	Independent Free	PR 7 2DR
Black Horse	Trust Inns Limited	Pubs & Full On	Trust Inns Limited	PR 7 2LA
Little Theatre	Independent Free	Pubs & Full On	Independent Free	PR 7 2RL
Pearsons	Amber Taverns	Pubs & Full On	Amber Taverns	PR 7 2SE
St Marys Parish Centre	Independent Free	Registered Club	Independent Free	PR 7 2SR
White Bull Hotel	Admiral Taverns Ltd	Pubs & Full On	Admiral Taverns Ltd	PR 7 2SG
Lamplighter	Admiral Taverns Ltd	Pubs & Full On	Admiral Taverns Ltd	PR 7 2SQ
Sams	Independent Free	Pubs & Full On	Independent Free	PR 7 2TZ
Potters Arm	Independent Free	Pubs & Full On	Independent Free	PR 7 3BY
Chorley Football Club	Independent Free	Registered Club	Independent Free	PR 7 3DU
Plough Inn	Marston's	Pubs & Full On	Marston's	PR 7 3NE
Malt & Hops	Independent Free	Pubs & Full On	Independent Free	PR 6 0AH
Chorley Town Hall	Independent Free	Pubs & Full On	Independent Free	PR 7 1DP
Trader Jacks	Dorbiere	Pubs & Full On	Dorbiere	PR 7 1EP
Boatel	Independent Free	Pubs & Full On	Independent Free	PR 6 9AE
Railway Hotel	Marston's	Pubs & Full On	Marston's	PR 6 0RD
All Seasons Leisure Centre	Independent Free	Proprietary Club	Independent Free	PR 7 1EX
Prince Of Wales	Stonegate Pub Company	Pubs & Full On	Stonegate Pub Company	PR 7 1DB
Lost Bar	Independent Free	Pubs & Full On	Independent Free	PR 7 1BG
Cosmopolitan	Independent Free	Pubs & Full On	Independent Free	PR 7 2AA
Sir Henry Tate	Wetherspoons GB	Pubs & Full On	Wetherspoon	PR 7 1DB
Imperial	Trust Inns Limited	Pubs & Full On	Trust Inns Limited	PR 7 1AB
Seasons	Independent Free	Restaurant	Independent Free	PR 7 1HP
Italian Cottage	Independent Free	Restaurant	Independent Free	PR 7 2EX
No. 3	Independent Free	Proprietary Club	Independent Free	PR 6 0AA
Tapas Esteban	Independent Free	Restaurant	Independent Free	PR 7 1BH
No 61 Craft Cask Pizza	Independent Free	Pubs & Full On	Independent Free	PR 7 2SN
La Rocca	Independent Free	Restaurant	Independent Free	PR 7 1EX
Bob Inn	Independent Free	Pubs & Full On	Independent Free	PR 7 1DA
Latch Bar	Independent Free	Pubs & Full On	Independent Free	PR 7 1BU
Bootleggers	Independent Free	Pubs & Full On	Independent Free	PR 7 3AA
Piccolo	Independent Free	Restaurant	Independent Free	PR 7 3DX
Nelipots	Independent Free	Pubs & Full On	Independent Free	PR 7 1BU
Bay Leaf	Independent Free	Restaurant	Independent Free	PR 7 2SQ
Shed	Independent Free	Pubs & Full On	Independent Free	PR 7 1BG

CGA LICENCED PREMISES

© 2022 CACI Limited and all other applicable third party notices (CGA) can be found at www.caci.co.uk/copyrightnotices.pdf

Area: P00438_Derby, Chorley, PR6 OTR (1 Mile con
 Base: Great Britain
 Year: 2021

Licence Type	Profile	Per 1000 Pop (Area)	Per 1000 Pop (Base)	Index	0	100	200
Pubs & Full On	40	164.5	85.9	192			
Proprietary Club	5	20.6	8.2	251			
Registered Club	8	32.9	30.1	109			
Restaurant	6	24.7	35.3	70			
Residential	0	0.0	3.5	0			

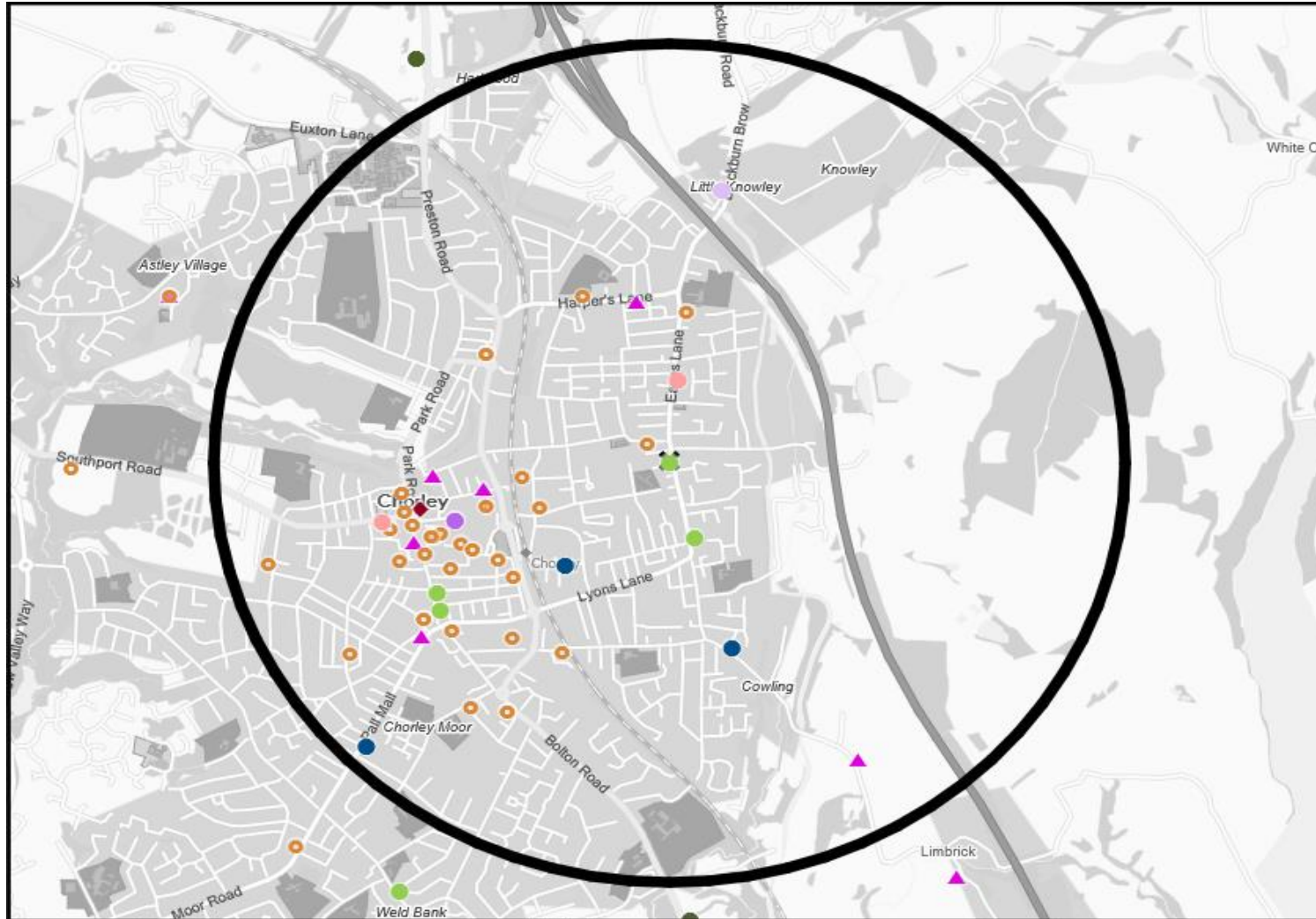
Name	Description	License Type	Owner Name	Postcode
Ale Station	Independent Free	Pubs & Full On	Independent Free	PR 7 1BS
Calico Lounge	Loungers	Pubs & Full On	Loungers	PR 7 1FD
Reel Cinema	Reel Cinemas Ltd	Pubs & Full On	Reel Cinemas Ltd	PR 7 1FD
Lucky 8 Rock N Blues	Independent Free	Pubs & Full On	Independent Free	PR 7 2EX
Vaults	Independent Free	Pubs & Full On	Independent Free	PR 7 2TB
Escape Entertainment Venue	Independent Free	Proprietary Club	Independent Free	PR 7 1FD

MAP OF AREA

© 2022 CACI Limited and all other applicable third party notices (CGA) can be found at www.caci.co.uk/copyrightnotices.pdf

Source: OS Open Data 2018

Area: P00438_Derby, Chorley, PR6 0TR (1 Mile contour)
















KEY

- Large pub co's & bars
 - Admiral Taverns Ltd
 - Ei Group
 - Greene King
 - Marston's
 - Mitchells & Butlers
 - Punch Pub Company
 - Stonegate Pub Company
 - Star Pubs & Bars
 - Wetherspoon
 - Whitbread
 - Shepherd Neame
- Small to medium pub co's & bars
- Family Brewers with pubs
- Hotels
- Restaurants
- Leisure
- Independent
- Other
- Site Location
- Boundary

ACORN CATEGORY PROFILE - HOUSEHOLDS

© 2022 CACI Limited and all other applicable third party notices (Acorn) can be found at www.caci.co.uk/copyrightnotices.pdf

Area: P00438_Derby, Chorley, PR6 OTR (1 Mile contour)
Base: Great Britain
Year: 2021

Acorn Category Description	Area Profile	% for Area	% for Base	Index 0	100	200
 1 Affluent Achievers	1,619	14.7	22.0	67		
 2 Rising Prosperity	191	1.7	10.1	17		
 3 Comfortable Communities	1,867	17.0	26.2	65		
 4 Financially Stretched	4,263	38.7	23.7	163		
 5 Urban Adversity	3,055	27.7	17.6	158		
 6 Not Private Households	18	0.2	0.3	49		
 Graph						
Total households	11,013					

Acorn Category Pen Portrait

4 Financially Stretched 12.1M UK Adults 23.0% of UK

Age range
All ages

Financial situation
Running into debt ————— Saving a lot

Children at home
Mixed

House type
Semi-detached or terraced

House tenure
Social renting

Number of beds
1-3

This category contains a mix of traditional areas of Britain, including social housing developments specifically for the elderly. It also includes student term-time areas.

Acorn Groups within Category 4: Financially Stretched

- K Student Life 12%
- L Modest Means 34%
- M Striving Families 35%
- N Poorer Pensioners 19%



ACORN GROUP PROFILE - HOUSEHOLDS

© 2022 CACI Limited and all other applicable third party notices (Acorn) can be found at www.caci.co.uk/copyrightnotices.pdf

Area: P00438_Derby, Chorley, PR6 OTR (1 Mile contour)
 Base: Great Britain
 Year: 2021

Acorn Group Description	Area Profile	% for Area	% for Base	Index 0	100	200
1. Affluent Achievers						
1.A Lavish Lifestyles	0	0.0	1.1	0		
1.B Executive Wealth	652	5.9	11.2	53		
1.C Mature Money	967	8.8	9.6	91		
2. Rising Prosperity						
2.D City Sophisticates	0	0.0	4.0	0		
2.E Career Climbers	191	1.7	6.2	28		
3. Comfortable Communities						
3.F Countryside Communities	4	0.0	5.7	1		
3.G Successful Suburbs	628	5.7	5.9	97		
3.H Steady Neighbourhoods	515	4.7	7.4	64		
3.I Comfortable Seniors	319	2.9	2.9	100		
3.J Starting Out	401	3.6	4.3	84		
4. Financially Stretched						
4.K Student Life	0	0.0	2.4	0		
4.L Modest Means	2,226	20.2	7.9	255		
4.M Striving Families	1,314	11.9	7.5	158		
4.N Poorer Pensioners	723	6.6	5.9	111		
5. Urban Adversity						
5.O Young Hardship	2,003	18.2	6.1	296		
5.P Struggling Estates	429	3.9	6.1	64		
5.Q Difficult Circumstances	623	5.7	5.3	106		
6. Not Private Households						
6.R Not Private Households	18	0.2	0.3	49		
Total households	11,013					

Acorn Group Pen Portrait

4 L Modest Means 4.1M UK Adults 7.7% of UK

Younger families in smaller homes with below average incomes. Those located in London have a significantly lower level of disposable income when compared to this group across the rest of the country.

DEMOGRAPHICS

Age range 25-34	Children at home 3+
House tenure Privately renting	Family structure Single parent
Number of beds 3	House type Terraced

BRANDS

SHOPPING: The Works, M&Co, RANGE, NEW LOOK

LEISURE: Harry Ramsden, KFC, Frankie & Benny's, GREGGS

WEBSITES: ebay, sky, Argos, LAD BIBLE

DIGITAL ATTITUDES

I worry about online security 54% <small>UK average: 55%</small>	Shopping online makes my life easier 50% <small>UK average: 53%</small>	I couldn't live without the internet on my mobile 33% <small>UK average: 34%</small>
---	--	---

KEY INTERNET USAGE **TECHNOLOGY USAGE**

Whilst internet usage is below average, this group are more likely to research loans online	Whilst internet usage is below average, this group are more likely to purchase toys online	This group are more likely to subscribe to Sky TV
--	---	--

FINANCIAL PROFILE

Household Income UK: £35k (Average: £40k) London: £42k (Average: £44k)	% Disposable Income UK: 45% (Average: 44%) London: 34% (Average: 39%)	Financial situation Running into debt Saving a lot
--	---	--

CATEGORY	GROUP	TYPE	MAP	WHAT IS ACORN?
----------	-------	------	-----	----------------

ACORN TYPE PROFILE - HOUSEHOLDS

© 2022 CACI Limited and all other applicable third party notices (Acorn) can be found at www.caci.co.uk/copyrightnotices.pdf

Area: P00438_Derby, Chorley, PR6 0TR (1 Mile contour)
 Base: Great Britain
 Year: 2021

Sort by: Corn Structure
 Index
 Profile %

Acorn Type Description	Area Profile	% for Area	% for Base	Index	0	100	200
1. Affluent Achievers							
1.A Lavish Lifestyles							
1.A.1 Exclusive enclaves	0	0.0	0.1	0			
1.A.2 Metropolitan money	0	0.0	0.2	0			
1.A.3 Large house luxury	0	0.0	0.9	0			
1.B Executive Wealth							
1.B.4 Asset rich families	240	2.2	2.6	83			
1.B.5 Wealthy countryside commuters	7	0.1	2.4	3			
1.B.6 Financially comfortable families	292	2.7	2.2	120			
1.B.7 Affluent professionals	0	0.0	0.9	0			
1.B.8 Prosperous suburban families	0	0.0	1.5	0			
1.B.9 Well-off edge of towners	113	1.0	1.6	63			
1.C Mature Money							
1.C.10 Better-off villagers	44	0.4	3.0	13			
1.C.11 Settled suburbia, older people	726	6.6	2.9	231			
1.C.12 Retired and empty nesters	144	1.3	2.5	53			
1.C.13 Upmarket downsizers	53	0.5	1.3	37			
2. Rising Prosperity							
2.D City Sophisticates							
2.D.14 Townhouse cosmopolitans	0	0.0	0.7	0			
2.D.15 Younger professionals in smaller flats	0	0.0	1.5	0			
2.D.16 Metropolitan professionals	0	0.0	0.8	0			
2.D.17 Socialising young renters	0	0.0	1.0	0			
2.E Career Climbers							
2.E.18 Career driven young families	111	1.0	1.9	54			
2.E.19 First time buyers in small, modern homes	80	0.7	3.3	22			
2.E.20 Mixed metropolitan areas	0	0.0	1.0	0			
3. Comfortable Communities							
3.F Countryside Communities							
3.F.21 Farms and cottages	0	0.0	1.5	0			
3.F.22 Older couples and families in rural areas	0	0.0	1.1	0			
3.F.23 Owner occupiers in small towns and villages	4	0.0	3.2	1			
3.G Successful Suburbs							
3.G.24 Comfortably-off families in modern housing	481	4.4	2.6	165			
3.G.25 Larger family homes, multi-ethnic areas	0	0.0	0.8	0			
3.G.26 Semi-professional families, owner occupied neighbourhoods	147	1.3	2.4	55			
3.H Steady Neighbourhoods							
3.H.27 Suburban semis, conventional attitudes	401	3.6	3.4	106			
3.H.28 Owner occupied terraces, average income	1	0.0	1.6	1			
3.H.29 Established suburbs, older families	113	1.0	2.3	44			
3.I Comfortable Seniors							
3.I.30 Older people, neat and tidy neighbourhoods	286	2.6	2.4	108			
3.I.31 Elderly singles in purpose-built accommodation	33	0.3	0.5	61			
3.J Starting Out							
3.J.32 Educated families in terraces, young children	244	2.2	2.1	106			
3.J.33 Smaller houses and starter homes	157	1.4	2.3	63			
4. Financially Stretched							
4.K Student Life							
4.K.34 Student flats and halls of residence	0	0.0	0.4	0			
4.K.35 Term-time terraces	0	0.0	0.3	0			
4.K.36 Educated young people in flats and tenements	0	0.0	1.7	0			
4.L Modest Means							
4.L.37 Low cost flats in suburban areas	50	0.5	1.4	32			
4.L.38 Semi-skilled workers in traditional neighbourhoods	672	6.1	2.6	232			
4.L.39 Fading owner occupied terraces	1,504	13.7	2.9	474			
4.L.40 High occupancy terraces, culturally diverse family areas	0	0.0	1.0	0			
4.M Striving Families							
4.M.41 Labouring semi-rural estates	1	0.0	1.6	1			
4.M.42 Struggling young families in post-war terraces	279	2.5	1.7	151			
4.M.43 Families in right-to-buy estates	218	2.0	2.1	95			
4.M.44 Post-war estates, limited means	816	7.4	2.2	337			
4.N Poorer Pensioners							
4.N.45 Pensioners in social housing, semis and terraces	70	0.6	0.8	81			
4.N.46 Elderly people in social rented flats	113	1.0	1.1	95			
4.N.47 Low income older people in smaller semis	158	1.4	2.3	63			
4.N.48 Pensioners and singles in social rented flats	382	3.5	1.8	196			
5. Urban Adversity							
5.O Young Hardship							
5.O.49 Young families in low cost private flats	220	2.0	2.1	93			
5.O.50 Struggling younger people in mixed tenure	308	2.8	1.7	160			
5.O.51 Young people in small, low cost terraces	1,475	13.4	2.3	594			
5.P Struggling Estates							
5.P.52 Poorer families, many children, terraced housing	256	2.3	1.6	143			
5.P.53 Low income terraces	0	0.0	0.9	0			
5.P.54 Multi-ethnic, purpose-built estates	0	0.0	1.2	0			
5.P.55 Deprived and ethnically diverse in flats	0	0.0	0.8	0			
5.P.56 Low income large families in social rented semis	173	1.6	1.6	95			
5.Q Difficult Circumstances							
5.Q.57 Social rented flats, families and single parents	0	0.0	1.5	0			
5.Q.58 Singles and young families, some receiving benefits	535	4.9	1.8	271			
5.Q.59 Deprived areas and high-rise flats	88	0.8	2.0	39			
6. Not Private Households							
6.R Not Private Households							
6.R.60 Active communal population	0	0.0	0.1	0			
6.R.61 Inactive communal population	18	0.2	0.3	59			
6.R.62 Business areas without resident population	0	0	0	0			
Total households	11,013						

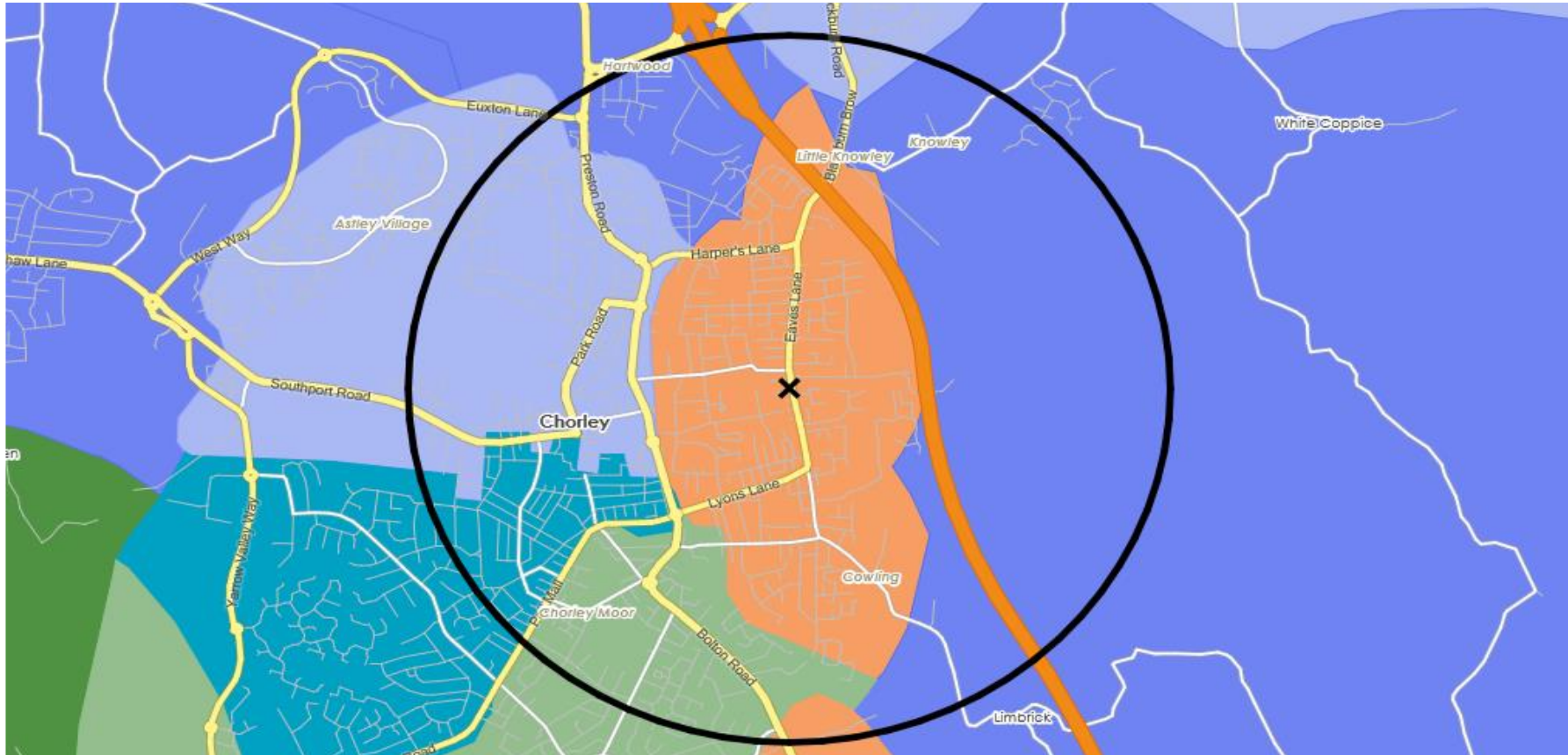
CATEGORY GROUP TYPE **MAP** WHAT IS ACORN?

DOMINANT ACORN GROUP - HOUSEHOLDS

© 2022 CACI Limited and all other applicable third party notices (Acorn) can be found at www.caci.co.uk/copyrightnotices.pdf

Source: OS Open Data 2018

Area: P00438_Derby, Chorley, PR6 0TR (1 Mile contour)



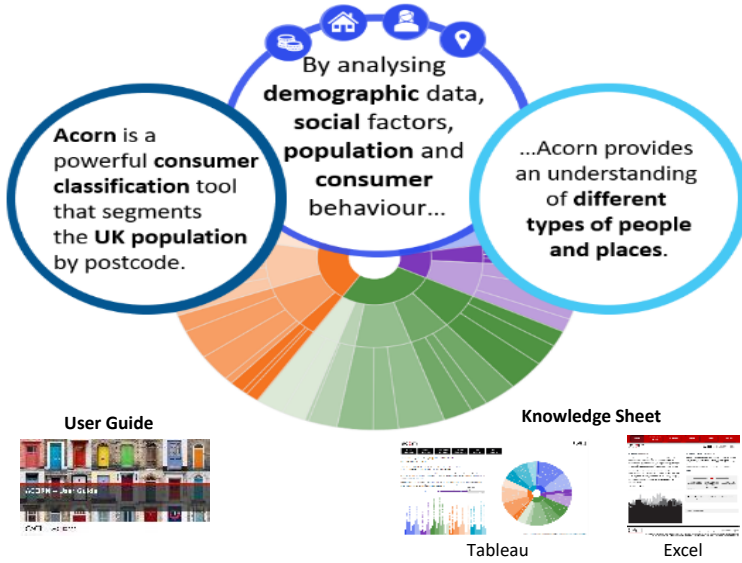
- Dominant Acorn Category
- % Affluent Achievers
- % Rising Prosperity
- % Comfortable Communities
- % Financially Stretched
- % Urban Adversity
- Dominant Acorn Group

- Acorn Groups**
- 1.A Lavish Lifestyles
 - 1.B Executive Wealth
 - 1.C Mature Money
 - 2.D City Sophisticates
 - 2.E Career Climbers
 - 3.F Countryside Communities
 - 3.G Successful Suburbs
 - 3.H Steady Neighbourhoods
 - 3.I Comfortable Seniors
 - 3.J Starting Out
 - 4.K Student Life
 - 4.L Modest Means
 - 4.M Striving Families
 - 4.N Poorer Pensioners
 - 5.O Young Hardship
 - 5.P Struggling Estates
 - 5.Q Difficult Circumstances
 - 6.R Not Private Households

Area boundary

ACORN - WHAT IS IT?

© 2022 CACI Limited and all other applicable third party notices (Acorn) can be found at www.caci.co.uk/copyrightnotices.pdf



6 CATEGORIES 18 GROUPS 62 TYPES

1. Affluent Achievers	A. Lavish Lifestyles	1-3
	B. Executive Wealth	4-9
	C. Mature Money	10-13
2. Rising Prosperity	D. City Sophisticates	14-17
	E. Career Climbers	18-20
	F. Countryside Communities	21-23
	G. Successful Suburbs	24-26
	H. Steady Neighbourhoods	27-29
	I. Comfortable Seniors	30-31
	J. Starting Out	32-33
3. Comfortable Communities	K. Student Life	34-36
	L. Modest Means	37-40
	M. Striving Families	41-44
	N. Poorer Pensioners	45-48
	O. Young Hardship	49-51
4. Financially Stretched	P. Struggling Estates	52-56
	Q. Difficult Circumstances	57-59
5. Urban Adversity	R. Not Private Households	60-62
6. Not Private Households		

1 Affluent Achievers

12.0M UK Adults 22.8% of UK

Age range: 55+

Financial situation: Running into debt ↔ Saving a lot

Children at home: 0

House type: Detached

House tenure: Owned outright

Number of beds: 4+

These are some of the most financially successful people in the UK. They live in affluent, high status areas of the country. They are healthy, wealthy and confident consumers.

Acorn Groups within Category 1: Affluent Achievers

- A. Lavish Lifestyles
- B. Executive Wealth
- C. Mature Money

