

CATEGORY

GROUP

TYPE

MAP

WHAT IS ACORN?

ACORN CATEGORY PROFILE - HOUSEHOLDS

© 2021 CACI Limited and all other applicable third party notices (Acorn) can be found at www.caci.co.uk/copyrightnotices.pdf

Area: ATLT_Blacksmiths ArmsB77 4JA (1 Mile contour)

Base: Great Britain

Year: 2021

| Acorn Category Description | Area Profile | % for Area | % for Base | Index | 0 | 100 | 200 |
|----------------------------|--------------|------------|------------|-------|---|-----|-----|
| 1 Affluent Achievers | 621 | 11.7 | 22.0 | 53 | | | |
| 2 Rising Prosperity | 45 | 0.8 | 10.1 | 8 | | | |
| 3 Comfortable Communities | 2,036 | 38.2 | 26.2 | 146 | | | |
| 4 Financially Stretched | 1,397 | 26.2 | 23.7 | 111 | | | |
| 5 Urban Adversity | 1,227 | 23.0 | 17.6 | 131 | | | |
| 6 Not Private Households | 0 | 0.0 | 0.3 | 0 | | | |

Graph

Total households 5,326

Acorn Category Pen Portrait



CATEGORY

GROUP

TYPE

MAP

WHAT IS ACORN?

ACORN GROUP PROFILE - HOUSEHOLDS

© 2021 CACI Limited and all other applicable third party notices (Acorn) can be found at www.caci.co.uk/copyrightnotices.pdf

Area: ATLT_Blacksmiths ArmsB77 4JA (1 Mile contour)

Base: Great Britain

Year: 2021

| Acorn Group Description | Area Profile | % for Area | % for Base | Index | 0 | 100 | 200 |
|-----------------------------------|--------------|------------|------------|-------|---|-----|-----|
| 1. Affluent Achievers | | | | | | | |
| 1.A Lavish Lifestyles | 0 | 0.0 | 1.1 | 0 | | | |
| 1.B Executive Wealth | 614 | 11.5 | 11.2 | 103 | | | |
| 1.C Mature Money | 7 | 0.1 | 9.6 | 1 | | | |
| 2. Rising Prosperity | | | | | | | |
| 2.D City Sophisticates | 0 | 0.0 | 4.0 | 0 | | | |
| 2.E Career Climbers | 45 | 0.8 | 6.2 | 14 | | | |
| 3. Comfortable Communities | | | | | | | |
| 3.F Countryside Communities | 6 | 0.1 | 5.7 | 2 | | | |
| 3.G Successful Suburbs | 344 | 6.5 | 5.9 | 110 | | | |
| 3.H Steady Neighbourhoods | 949 | 17.8 | 7.4 | 242 | | | |
| 3.I Comfortable Seniors | 72 | 1.4 | 2.9 | 47 | | | |
| 3.J Starting Out | 665 | 12.5 | 4.3 | 287 | | | |
| 4. Financially Stretched | | | | | | | |
| 4.K Student Life | 0 | 0.0 | 2.4 | 0 | | | |
| 4.L Modest Means | 256 | 4.8 | 7.9 | 61 | | | |
| 4.M Striving Families | 922 | 17.3 | 7.5 | 229 | | | |
| 4.N Poorer Pensioners | 219 | 4.1 | 5.9 | 70 | | | |
| 5. Urban Adversity | | | | | | | |
| 5.O Young Hardship | 506 | 9.5 | 6.1 | 155 | | | |
| 5.P Struggling Estates | 636 | 11.9 | 6.1 | 195 | | | |
| 5.Q Difficult Circumstances | 85 | 1.6 | 5.3 | 30 | | | |
| 6. Not Private Households | | | | | | | |
| 6.R Not Private Households | 0 | 0.0 | 0.3 | 0 | | | |
| Total households | 5,326 | | | | | | |

Acorn Group Pen Portrait

3

H

Steady Neighbourhoods

4.3M
UK Adults

8.1%
of UK

These working families form the bedrock of many towns across Britain. These home-owning families, often middle-aged, are living comfortably in suburban and urban locations.

DEMOGRAPHICS

Age range

35-54

Children at home

2

House tenure

Mortgaged

Family structure

Couple with children

Number of beds

3

House type

Semi-detached

FINANCIAL PROFILE

Household Income

UK £45k

London £50k

Average: £40k

Average: £44k

% Disposable Income

UK 47%

London 42%

Average: 44%

Average: 39%

Financial situation

Running into debt

Saving a lot

BRANDS

SHOPPING

RADLEY LONDON

schuh

FATFACE

James

LEISURE

IGUANAS

Pizza Hut

Bella Italia

Zizzi

WEBSITES

Quidco

THE NATIONAL LOTTERY

GROUPON

sky

DIGITAL

ATTITUDES

I worry about online security

56%

UK average: 55%

Shopping online makes my life easier

54%

UK average: 53%

I couldn't live without the internet on my mobile

33%

UK average: 34%

KEY INTERNET USAGE

This group are more likely to research days out online

This group are more likely to purchase home insurance online

This group are more likely to watch TV on demand through their TV set

A

B

C

D

E

F

G

H

I

J

K

L

M

N

O

P

Q

R

CATEGORY

GROUP

TYPE

MAP

WHAT IS ACORN?

ACORN TYPE PROFILE - HOUSEHOLDS

© 2021 CACI Limited and all other applicable third party notices (Acorn) can be found at www.caci.co.uk/copyrightnotices.pdf

Area: ATLT_Blacksmiths ArmsB77 4JA (1 Mile contour)

Base: Great Britain

Year: 2021

Sort by:  Acorn Structure
 Index
 Profile %

| Acorn Type Description | | Area Profile | % for Area | % for Base | Index | 0 | 100 | 200 |
|------------------------------------|--|--------------|------------|------------|-------|---|-----|-----|
| 1. Affluent Achievers | | | | | | | | |
| 1.A Lavish Lifestyles | | | | | | | | |
| | 1.A.1 Exclusive enclaves | 0 | 0.0 | 0.1 | 0 | | | |
| | 1.A.2 Metropolitan money | 0 | 0.0 | 0.2 | 0 | | | |
| | 1.A.3 Large house luxury | 0 | 0.0 | 0.9 | 0 | | | |
| 1.B Executive Wealth | | | | | | | | |
| | 1.B.4 Asset rich families | 3 | 0.1 | 2.6 | 2 | | | |
| | 1.B.5 Wealthy countryside commuters | 0 | 0.0 | 2.4 | 0 | | | |
| | 1.B.6 Financially comfortable families | 467 | 8.8 | 2.2 | 398 | | | |
| | 1.B.7 Affluent professionals | 0 | 0.0 | 0.9 | 0 | | | |
| | 1.B.8 Prosperous suburban families | 0 | 0.0 | 1.5 | 0 | | | |
| | 1.B.9 Well-off edge of towners | 144 | 2.7 | 1.6 | 167 | | | |
| 1.C Mature Money | | | | | | | | |
| | 1.C.10 Better-off villagers | 0 | 0.0 | 3.0 | 0 | | | |
| | 1.C.11 Settled suburbia, older people | 0 | 0.0 | 2.9 | 0 | | | |
| | 1.C.12 Retired and empty nesters | 7 | 0.1 | 2.5 | 5 | | | |
| | 1.C.13 Upmarket downsizers | 0 | 0.0 | 1.3 | 0 | | | |
| 2. Rising Prosperity | | | | | | | | |
| 2.D City Sophisticates | | | | | | | | |
| | 2.D.14 Townhouse cosmopolitans | 0 | 0.0 | 0.7 | 0 | | | |
| | 2.D.15 Younger professionals in smaller flats | 0 | 0.0 | 1.5 | 0 | | | |
| | 2.D.16 Metropolitan professionals | 0 | 0.0 | 0.8 | 0 | | | |
| | 2.D.17 Socialising young renters | 0 | 0.0 | 1.0 | 0 | | | |
| 2.E Career Climbers | | | | | | | | |
| | 2.E.18 Career driven young families | 44 | 0.8 | 1.9 | 44 | | | |
| | 2.E.19 First time buyers in small, modern homes | 1 | 0.0 | 3.3 | 1 | | | |
| | 2.E.20 Mixed metropolitan areas | 0 | 0.0 | 1.0 | 0 | | | |
| 3. Comfortable Communities | | | | | | | | |
| 3.F Countryside Communities | | | | | | | | |
| | 3.F.21 Farms and cottages | 0 | 0.0 | 1.5 | 0 | | | |
| | 3.F.22 Older couples and families in rural areas | 0 | 0.0 | 1.1 | 0 | | | |
| | 3.F.23 Owner occupiers in small towns and villages | 6 | 0.1 | 3.2 | 4 | | | |
| 3.G Successful Suburbs | | | | | | | | |
| | 3.G.24 Comfortably-off families in modern housing | 344 | 6.5 | 2.6 | 245 | | | |
| | 3.G.25 Larger family homes, multi-ethnic areas | 0 | 0.0 | 0.8 | 0 | | | |
| | 3.G.26 Semi-professional families, owner occupied neighbourhoods | 0 | 0.0 | 2.4 | 0 | | | |
| 3.H Steady Neighbourhoods | | | | | | | | |
| | 3.H.27 Suburban semis, conventional attitudes | 480 | 9.0 | 3.4 | 262 | | | |
| | 3.H.28 Owner occupied terraces, average income | 0 | 0.0 | 1.6 | 0 | | | |
| | 3.H.29 Established suburbs, older families | 469 | 8.8 | 2.3 | 378 | | | |
| 3.I Comfortable Seniors | | | | | | | | |
| | 3.I.30 Older people, neat and tidy neighbourhoods | 72 | 1.4 | 2.4 | 56 | | | |
| | 3.I.31 Elderly singles in purpose-built accommodation | 0 | 0.0 | 0.5 | 0 | | | |
| 3.J Starting Out | | | | | | | | |
| | 3.J.32 Educated families in terraces, young children | 0 | 0.0 | 2.1 | 0 | | | |
| | 3.J.33 Smaller houses and starter homes | 665 | 12.5 | 2.3 | 555 | | | |
| 4. Financially Stretched | | | | | | | | |
| 4.K Student Life | | | | | | | | |
| | 4.K.34 Student flats and halls of residence | 0 | 0.0 | 0.4 | 0 | | | |
| | 4.K.35 Term-time terraces | 0 | 0.0 | 0.3 | 0 | | | |
| | 4.K.36 Educated young people in flats and tenements | 0 | 0.0 | 1.7 | 0 | | | |
| 4.L Modest Means | | | | | | | | |
| | 4.L.37 Low cost flats in suburban areas | 9 | 0.2 | 1.4 | 12 | | | |
| | 4.L.38 Semi-skilled workers in traditional neighbourhoods | 22 | 0.4 | 2.6 | 16 | | | |
| | 4.L.39 Fading owner occupied terraces | 225 | 4.2 | 2.9 | 147 | | | |
| | 4.L.40 High occupancy terraces, culturally diverse family areas | 0 | 0.0 | 1.0 | 0 | | | |
| 4.M Striving Families | | | | | | | | |
| | 4.M.41 Labouring semi-rural estates | 0 | 0.0 | 1.6 | 0 | | | |
| | 4.M.42 Struggling young families in post-war terraces | 670 | 12.6 | 1.7 | 751 | | | |
| | 4.M.43 Families in right-to-buy estates | 142 | 2.7 | 2.1 | 128 | | | |
| | 4.M.44 Post-war estates, limited means | 110 | 2.1 | 2.2 | 94 | | | |
| 4.N Poorer Pensioners | | | | | | | | |
| | 4.N.45 Pensioners in social housing, semis and terraces | 58 | 1.1 | 0.8 | 139 | | | |
| | 4.N.46 Elderly people in social rented flats | 2 | 0.0 | 1.1 | 3 | | | |
| | 4.N.47 Low income older people in smaller semis | 0 | 0.0 | 2.3 | 0 | | | |
| | 4.N.48 Pensioners and singles in social rented flats | 159 | 3.0 | 1.8 | 169 | | | |
| 5. Urban Adversity | | | | | | | | |
| 5.O Young Hardship | | | | | | | | |
| | 5.O.49 Young families in low cost private flats | 33 | 0.6 | 2.1 | 29 | | | |
| | 5.O.50 Struggling younger people in mixed tenure | 254 | 4.8 | 1.7 | 273 | | | |
| | 5.O.51 Young people in small, low cost terraces | 219 | 4.1 | 2.3 | 182 | | | |
| 5.P Struggling Estates | | | | | | | | |
| | 5.P.52 Poorer families, many children, terraced housing | 490 | 9.2 | 1.6 | 566 | | | |
| | 5.P.53 Low income terraces | 0 | 0.0 | 0.9 | 0 | | | |
| | 5.P.54 Multi-ethnic, purpose-built estates | 0 | 0.0 | 1.2 | 0 | | | |
| | 5.P.55 Deprived and ethnically diverse in flats | 0 | 0.0 | 0.8 | 0 | | | |
| | 5.P.56 Low income large families in social rented semis | 146 | 2.7 | 1.6 | 166 | | | |
| 5.Q Difficult Circumstances | | | | | | | | |
| | 5.Q.57 Social rented flats, families and single parents | 48 | 0.9 | 1.5 | 59 | | | |
| | 5.Q.58 Singles and young families, some receiving benefits | 37 | 0.7 | 1.8 | 39 | | | |
| | 5.Q.59 Deprived areas and high-rise flats | 0 | 0.0 | 2.0 | 0 | | | |
| 6. Not Private Households | | | | | | | | |
| 6.R Not Private Households | | | | | | | | |
| | 6.R.60 Active communal population | 0 | 0.0 | 0.1 | 0 | | | |
| | 6.R.61 Inactive communal population | 0 | 0.0 | 0.3 | 0 | | | |
| | 6.R.62 Business areas without resident population | 0 | 0 | 0 | 0 | | | |
| Total households | | 5,326 | | | | | | |

CATEGORY

GROUP

TYPE

MAP

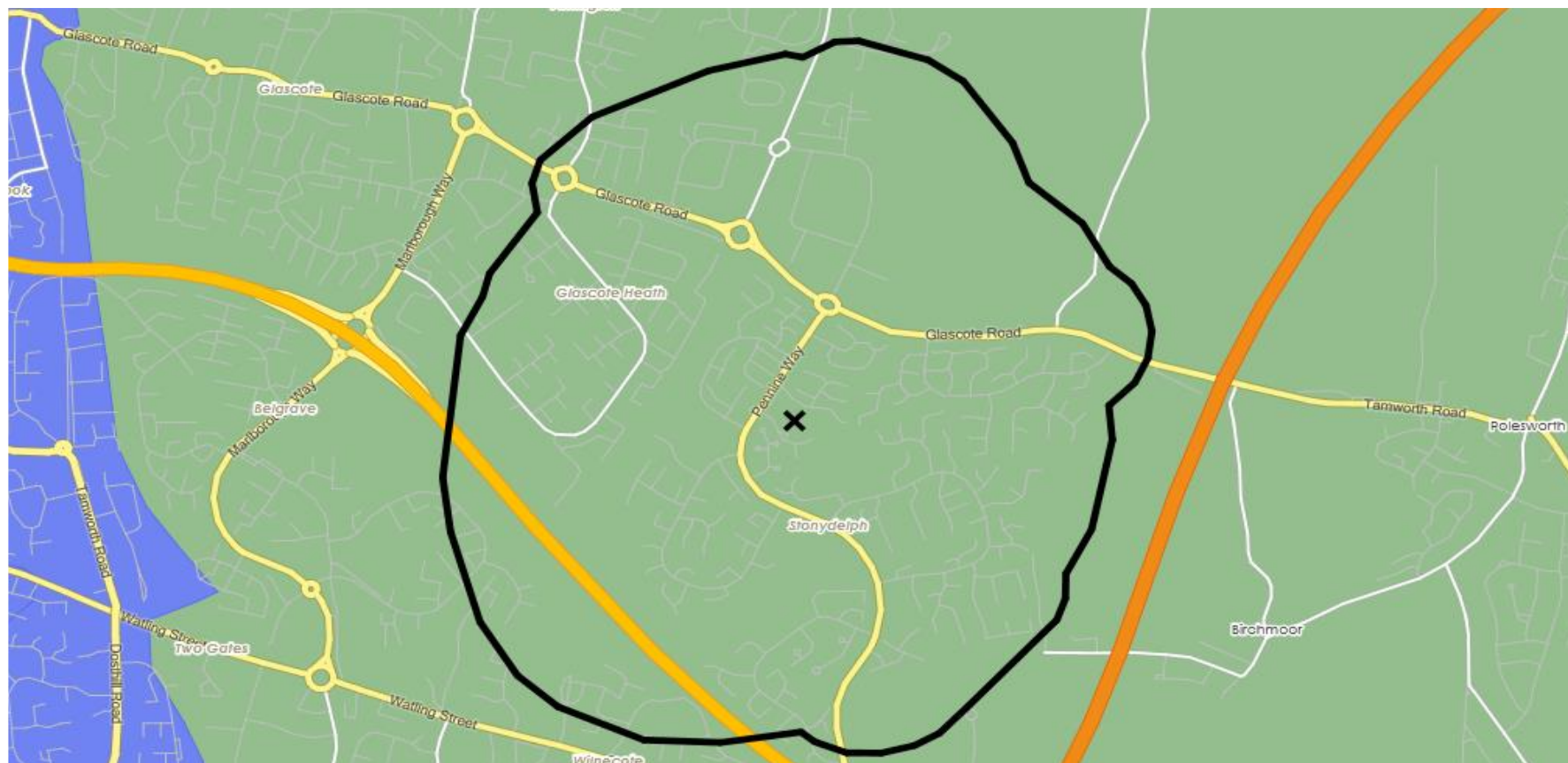
WHAT IS ACORN?

DOMINANT ACORN GROUP - HOUSEHOLDS

Area: ATLT_Blacksmiths ArmsB77 4JA (1 Mile contour)

© 2021 CACI Limited and all other applicable third party notices (Acorn) can be found at www.caci.co.uk/copyrightnotices.pdf

Source: OS Open Data 2018



- Dominant Acorn Category
- % Affluent Achievers
- % Rising Prosperity
- % Comfortable Communities
- % Financially Stretched
- % Urban Adversity
- Dominant Acorn Group

Acorn Groups

- 1.A Lavish Lifestyles
- 1.B Executive Wealth
- 1.C Mature Money
- 2.D City Sophisticates
- 2.E Career Climbers
- 3.F Countryside Communities
- 3.G Successful Suburbs
- 3.H Steady Neighbourhoods
- 3.I Comfortable Seniors
- 3.J Starting Out
- 4.K Student Life
- 4.L Modest Means
- 4.M Striving Families
- 4.N Poorer Pensioners
- 5.O Young Hardship
- 5.P Struggling Estates
- 5.Q Difficult Circumstances
- 6.R Not Private Households

Area boundary

CATEGORY

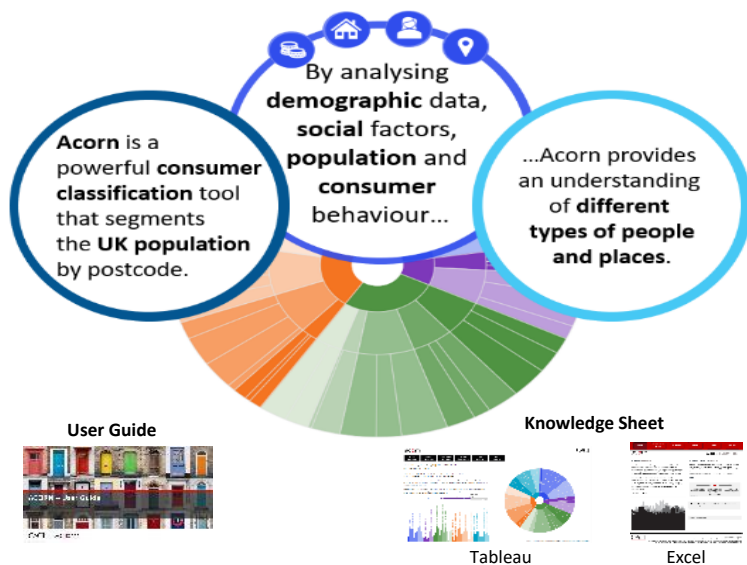
GROUP

TYPE

MAP

WHAT IS ACORN?

ACORN - WHAT IS IT?

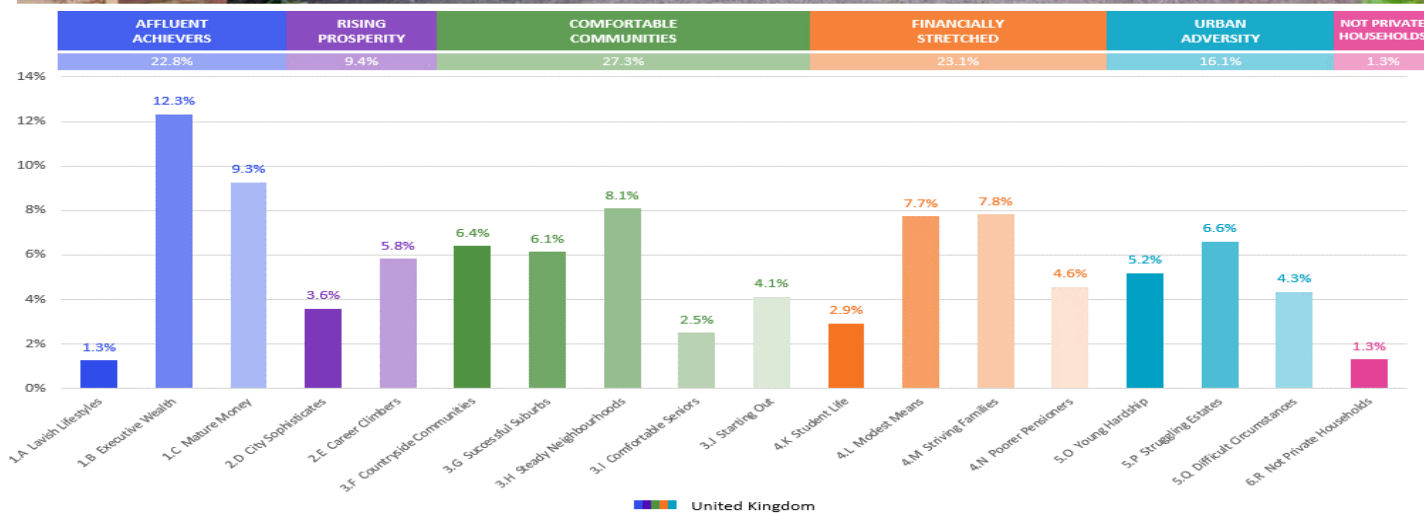
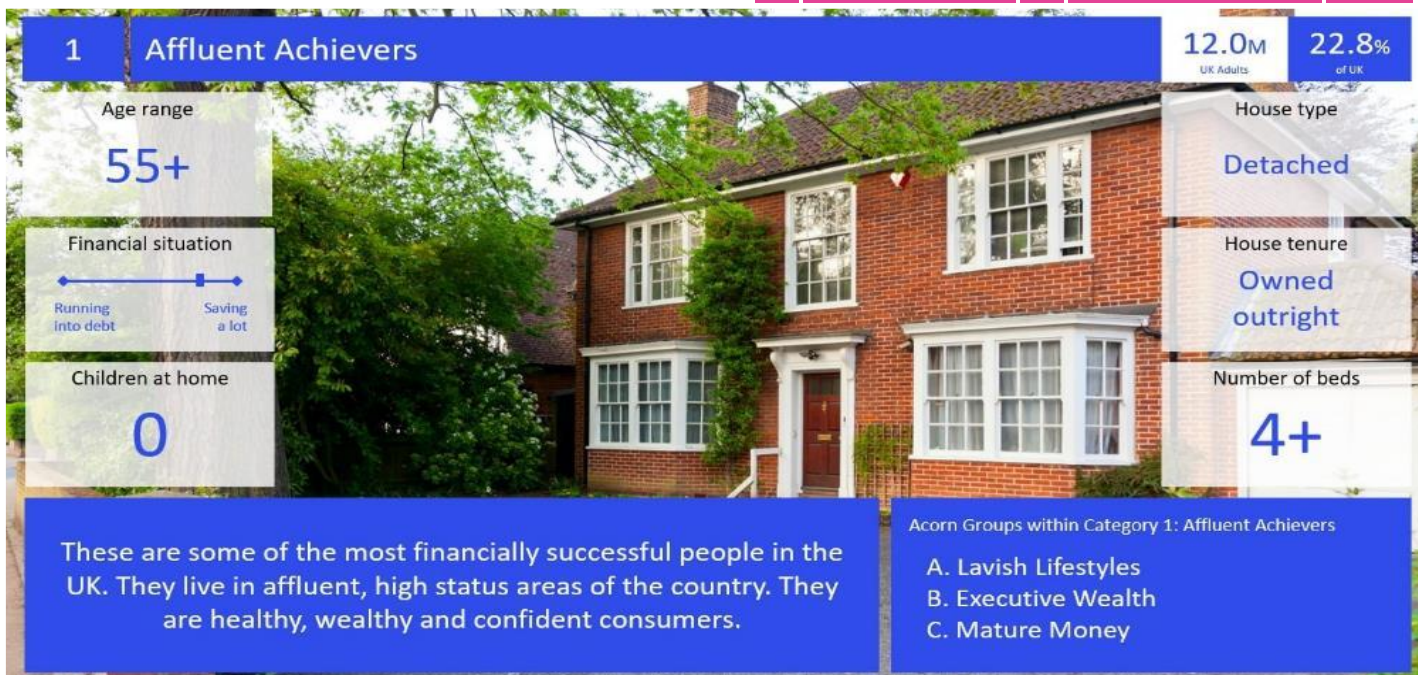
© 2021 CACI Limited and all other applicable third party notices (Acorn) can be found at www.caci.co.uk/copyrightnotices.pdf

6 CATEGORIES

18 GROUPS

62 TYPES

| | | |
|----------------------------|----------------------------|-------|
| 1. Affluent Achievers | A. Lavish Lifestyles | 1-3 |
| | B. Executive Wealth | 4-9 |
| | C. Mature Money | 10-13 |
| 2. Rising Prosperity | D. City Sophisticates | 14-17 |
| | E. Career Climbers | 18-20 |
| | F. Countryside Communities | 21-23 |
| 3. Comfortable Communities | G. Successful Suburbs | 24-26 |
| | H. Steady Neighbourhoods | 27-29 |
| | I. Comfortable Seniors | 30-31 |
| | J. Starting Out | 32-33 |
| 4. Financially Stretched | K. Student Life | 34-36 |
| | L. Modest Means | 37-40 |
| | M. Striving Families | 41-44 |
| | N. Poorer Pensioners | 45-48 |
| 5. Urban Adversity | O. Young Hardship | 49-51 |
| | P. Struggling Estates | 52-56 |
| | Q. Difficult Circumstances | 57-59 |
| 6. Not Private Households | R. Not Private Households | 60-62 |



CGA LICENCED PREMISES

© 2021 CACI Limited and all other applicable third party notices (CGA) can be found at www.caci.co.uk/copyrightnotices.pdf

Area: ATLT_Blacksmiths ArmsB77 4JA (1 Mile cont
Base: Great Britain
Year: 2021

| Licence Type | Profile | Per 1000 Pop (Area) | Per 1000 Pop (Base) | Index | 0 | 100 | 200 |
|------------------|---------|------------------------|------------------------|-------|---|-----|-----|
| Pubs & Full On | 2 | 15.0 | 84.9 | 18 | | | |
| Proprietary Club | 0 | 0.0 | 8.1 | 0 | | | |
| Registered Club | 2 | 15.0 | 29.9 | 50 | | | |
| Restaurant | 0 | 0.0 | 34.6 | 0 | | | |
| Residential | 0 | 0.0 | 3.5 | 0 | | | |

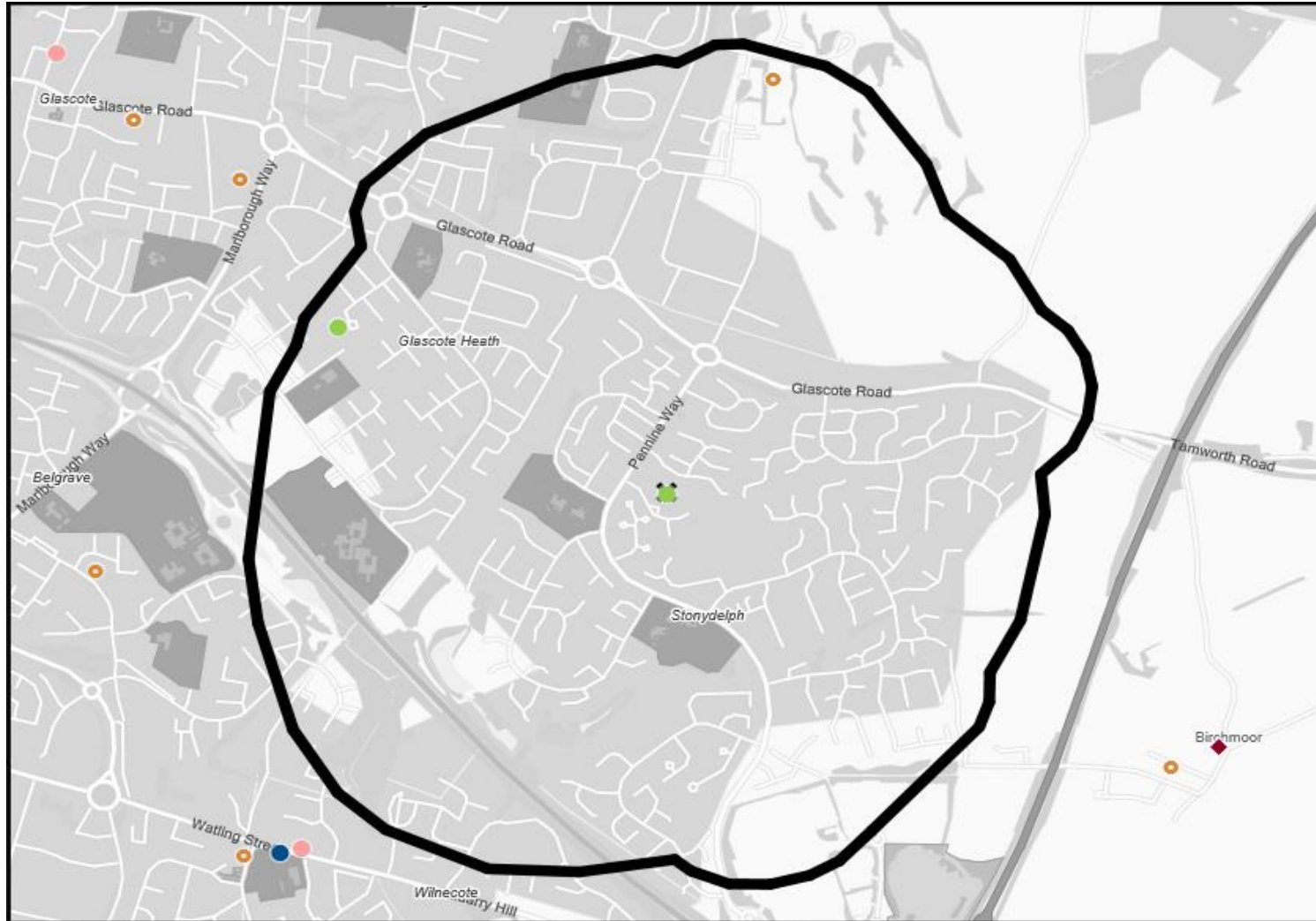
| Name | Description | License Type | Owner Name | Postcode |
|------------------------------|---------------------|-----------------|---------------------|----------|
| St George | Admiral Taverns Ltd | Pubs & Full On | Admiral Taverns Ltd | B 77 2ED |
| Tamworth Municipal Golf Club | Independent Free | Registered Club | Independent Free | B 77 4EG |
| Blacksmiths Arms | Admiral Taverns Ltd | Pubs & Full On | Admiral Taverns Ltd | B 77 4JA |
| Tamworth Indoor Bowls Club | Independent Free | Registered Club | Independent Free | B 77 4EG |

MAP OF AREA

© 2021 CACI Limited and all other applicable third party notices (CGA) can be found at www.caci.co.uk/copyrightnotices.pdf

Source: OS Open Data 2018

Area: ATLT_Blacksmiths ArmsB77 4JA (1 Mile contour)



KEY

Large pub co's & bars

- Admiral Taverns Ltd
- Ei Group
- Greene King
- Marston's
- Mitchells & Butlers
- Punch Pub Company
- Stonegate Pub Company
- Star Pubs & Bars
- Wetherspoon
- Whitbread
- Shepherd Neame

Small to medium pub co's & bars

- ▲ Family Brewers with pubs

- ✕ Hotels

- ★ Restaurants

- ↑ Leisure

- Independent

- ◆ Other

- ✕ Site Location

- Boundary